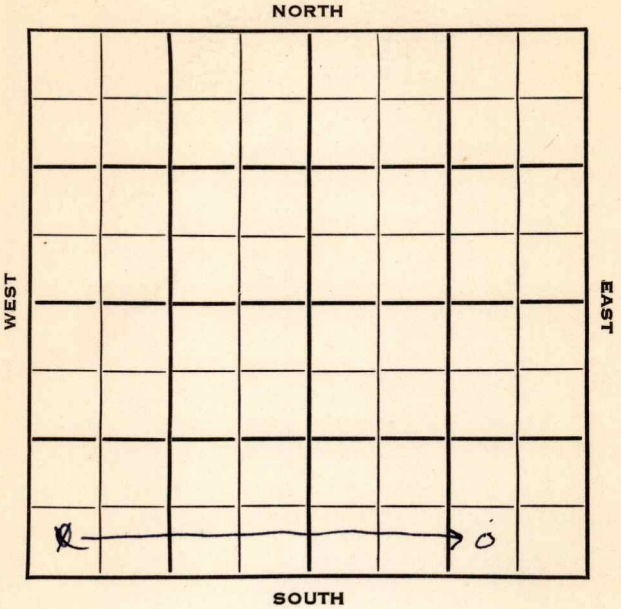


Section 16/7 Township 28 Range 4 E

Well No. # 11 Haynes (Haines)

Company Morris Sitrin



Butler

KANSAS

SEC. <u>17</u> <del>16</del>	TWP. 28	R. <u>4E</u>
---------------------------------	---------	--------------

WELL NO. #11 Haynes FARM

COMPANY

CONTRACTOR Morris Sitrin

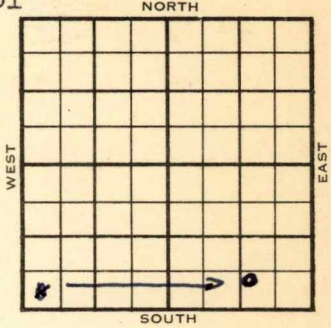
H & M Drlg.  
Augusta Pool

\_\_\_\_\_ Ft. from N. Line

580  
330 Ft. from S. Line

1090 Ft. from E. Line

330 Ft. from W. Line



~~SE SE~~  
~~SW SW~~

1953	ELEVATION <b>1208'</b>	REPORT
------	---------------------------	--------

12/30	R U R	
-------	-------	--

1954 1/13	Spud 12-28-53 Oil Well TD 2451' 10" @ 63' <b>Simp. 2444', Arb. 2448'</b> TD 2451' 7" @ 2447' CO to 2450' Comp. 35 bopd	
--------------	--	--

**COMPLETED**

County **Dutler** State **Kansas**

Sec. **16** (Blk. Twp.) **28** (Sur. Rge.) **4E** Map No.

Operator **Morris Sitrin**

Well No. **11** Farm **Haynes**

Elev. Location **SW SW SW**


**330** Ft. From **S** Line **SW**

**330** Ft. From **W** Line **Quarter**

1st. Report **DEC 30 1953**

Completion

Remarks **H & M Drlg. - Contr.**

Spudding Date

Drlg. Data **Augusta Pool**

**RUR**

Kansas

Map No. \_\_\_\_\_ Sec. 17 Twp. 28 R. 4E

Well No. 11 Haynes

Morris Sitrin Company

CORRECTION Contractor

SW SE SE


SECTION PLAT

\_\_\_\_\_ Ft. from N. Line

500 Ft. from S. Line

1090 Ft. from E. Line

\_\_\_\_\_ Ft. from W. Line



Butler County

Location \_\_\_\_\_

Rig up \_\_\_\_\_

Drilling and Remarks:

Reported  
16-28-4E  
SW SW SW

RECORD

Cased \_\_\_\_\_ in., \_\_\_\_\_ ft.

Sand \_\_\_\_\_

Gas \_\_\_\_\_

Oil \_\_\_\_\_

Total Depth \_\_\_\_\_

PRODUCTION

1st 24 hrs. Nat. \_\_\_\_\_

1st 24 hrs. after shot \_\_\_\_\_

Gas \_\_\_\_\_ Cu. Ft.

Dry Hole \_\_\_\_\_

Abandoned \_\_\_\_\_

Date

JAN 6 1954 19

J. G. MCGEHEE

Scout

