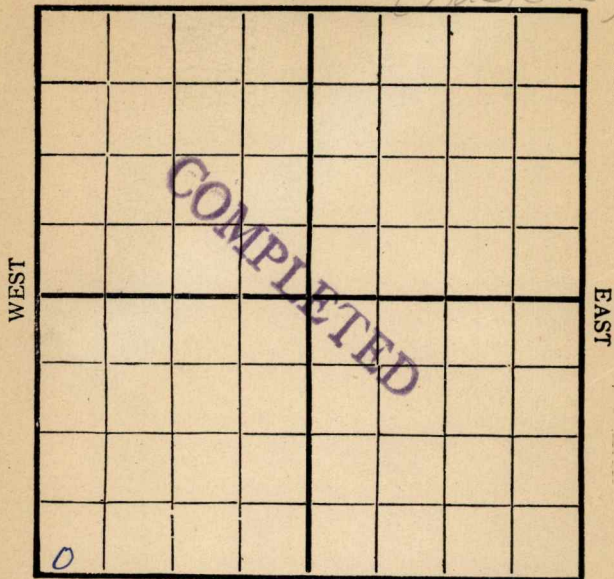


Map No. _____ Sec. 17 Twp. 28 R. 4

Well No. 46 Hastings Farm
Cont Oil & Gas Company

NORTH (Haskins)



SOUTH

Location _____

Rig Up 5/2

Drilling Remarks:

Drilling Remarks:

RECORD

PRODUCTION

Cased _____ in _____ Ft.

1st 24 hrs. Nat. _____

Sand _____

1st 24 hrs. after shot _____

Gas _____

Gas _____ Cu. Ft.

Oil _____


Dry Hole _____

Total Depth _____

Abandoned _____

Map No. _____ Sec. 17 Twp. 28 R. 4
 Well No. 4C Mustangs Farm _____
Co. 098 Company _____

NORTH



SOUTH

Location _____
 Rig Up _____
 Drilling and remarks _____

RECORD

Cased _____ in. _____ Ft.
 Sand _____
 Gas _____
 Oil _____
 Total Depth _____


PRODUCTION

1st 24 hrs. Nat. _____
 1st 24 hrs. after shot _____
 Gas _____ Cu. Ft.
 Dry Hole _____
 Abandoned _____

Date May 2, 1916. L. L. ... Scout

Map No. _____ Sec. 17 Twp. 28 R. 4
 Well No. 4 C Hopkins Farm _____
Count 085 Company _____

NORTH



SOUTH


| | |
|--|---|
| Location _____ Rig Up _____ Drilling and remarks <u>1700'</u> | <p style="text-align: center;">RECORD</p> Cased _____ in. _____ Ft. Sand _____ Gas _____ Oil _____ Total Depth _____ |
| | <p style="text-align: center;">PRODUCTION</p> 1st 24 hrs. Nat. _____ 1st 24 hrs. after shot _____ Gas _____ Cu. Ft. Dry Hole _____ Abandoned _____ |

Date

6/8, 1916 L. L. ... Scout

Map No. _____ Sec. 17 Twp. 28 R. 4
Well No. 4 C Hopkins Farm _____
Court 099 Company _____

NORTH



SOUTH

Location _____
Rig Up _____
Drilling and remarks _____

2265

RECORD

Cased _____ in. _____ Ft.
Sand _____
Gas _____
Oil _____
Total Depth _____

PRODUCTION


1st 24 hrs. Nat. _____
1st 24 hrs. after shot _____
Gas _____ Cu. Ft.
Dry Hole _____
Abandoned _____

Date

6/13 1916 L. C. Hopkins Scout

Map No. _____ Sec. 17 Twp. 28 R. 4
Well No. 4 C. Haskin Farm _____
Cont 004 Company _____

NORTH




SOUTH

| | | |
|---|------------------------------|----------|
| Location _____ Rig Up _____ Drilling and remarks <u>250'</u> | RECORD | |
| | Cased _____ in. _____ | |
| | Sand _____ | |
| | Gas _____ | |
| | Oil _____ | |
| | Total Depth _____ | |
| | PRODUCTION | |
| | 1st 24 hrs. Nat. _____ | |
| | 1st 24 hrs. after shot _____ | |
| | Gas _____ | Ci _____ |
| | Dry Hole _____ | |
| | Abandoned _____ | |

Date _____, 1916 L. S. Sandiff

Map No. _____ Sec. 17 Twp. 28 R. 4
 Well No. 4 @ Jackson Farm _____
Coast Company _____

NORTH



SOUTH

| | |
|--|---|
| Location _____ Rig Up _____ | <p style="text-align: center;">RECORD</p> Cased _____ in. _____ Ft. Sand _____ Gas _____ Oil _____ Total Depth _____ |
| Drilling and remarks <i>oil</i> Top sand 2470 good showing of oil - pretty heavy to pull 10' casing but can't start it. | <p style="text-align: center;">PRODUCTION</p> 1st 24 hrs. Nat. _____ 1st 24 hrs. after shot _____ Gas _____ Cu. Ft. Dry Hole _____ Abandoned _____ |

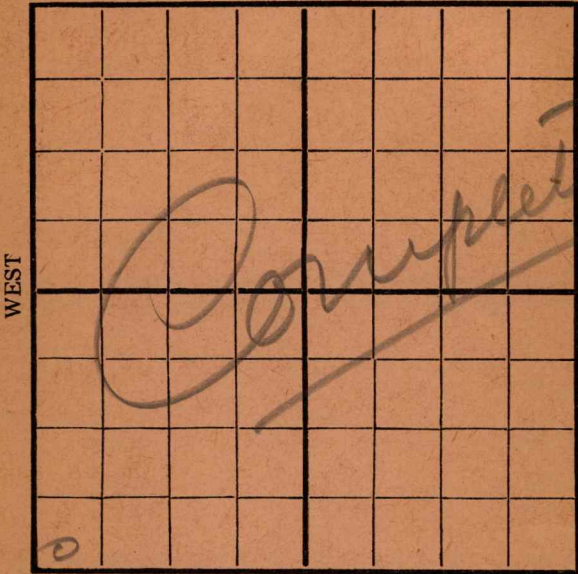
Date 6/29, 1916 L. C. [Signature] Scout

Map No. _____ Sec. 17 Twp. 28 R. 4

Well No. 4 C. Hopkins Farm

_____ Carpine Company

NORTH



SOUTH

Location _____

Rig Up _____

Drilling and remarks

*good for
400 bbl*

RECORD

Cased _____ in. _____ Ft.

Sand 2462 - 2470

Gas _____

Oil _____

Total Depth _____

PRODUCTION

1st 24 hrs. Nat. _____

1st 24 hrs. after shot _____

Gas _____ Cu. Ft.

Dry Hole _____

Abandoned _____

Date

7/3, 1916 Scout