

DX 78-1 Barton

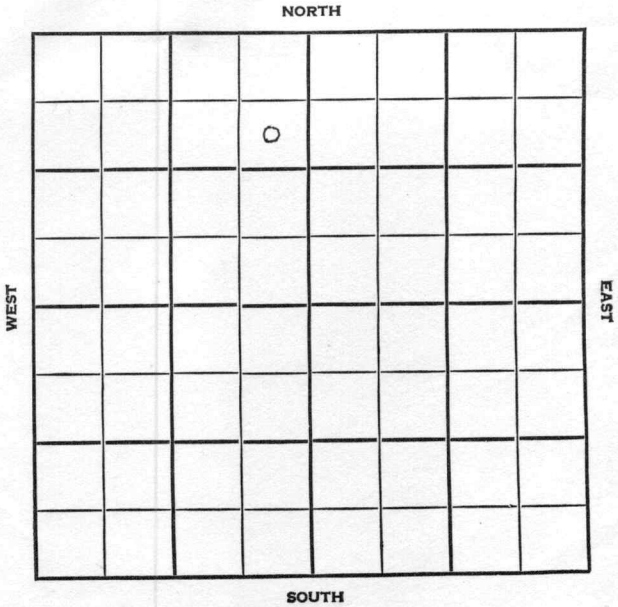
O.W.W.O.

KANSAS

Section 23 Township 16 Range 14W

Well No. 1 Templing

Company Rex & Morris & CRA



SEC. **O.W.W.O.**

TWP.

R.

23

16

14W

WELL NO.

#1 Templing

FARM

COMPANY

Rex & Morris & CRA

CONTRACTOR

Rex & Morris

Wildcat.

990

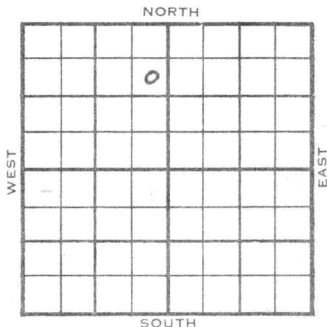
Ft. from N. Line

Ft. from S. Line

330

Ft. from E. Line

Ft. from W. Line



SE NE NW

1955	ELEVATION 1961'	REPORT
4/27	Location	(F.R.Tkt)
8/17	Comm. 8-11-55 8" @ 222/125 Drlg. 2830'	(F.R.-Duplic
10/12	Comm 8-11-55 8" @ 222/125	
	Tp	2866
	H	3097 3096
	Tr	3110
	B1	3163
	L	3154 3177
	A	3411
	TD	3413
	DST 3190-3200 open 1 hr gas to surface in 15 min. Rec 1360' oil 120' sw 980/20" DST 3330-60 open 1 hr Rec 900' GIP 120' mc & gco 60' clean oil 960/20" 5 1/2" @ 3413 DD 3429 12 go 1/2 gw 500 A 1/2 bo 7 bw SP 3380 32/3252-60 1000 A S/20 bo 3 hr FU 3125' oil 1 1/4 hr S/51 bo SP 3350 32/3332-40 FU 450' oil 1 1/4 hr	

OVER

1955

10/12 1000 A S/16 bo 90 min, FU 1750' oil
S/38 bo SP 3429 S/24 bo S/3 bo
every 30 min. P/32 bo 2% bsw
15hr P/37/49 bo 24 hr P/44 bo
24 hr Comp 95 bopd

COMPLETED

1956 O.W.W.O.

6/20 Old info - Lsg-KC well from
perforations 3322-60 Comp 9-12-55
New Info

KC 3177

A 3411

MICT; CO plug?; 24/3190-96;

2000 A; swb load; swb 169 BO no
wtr 3 hrs. start flow, no gauge;
T & R (plug still set 0 (Prorated
pool)

7-25 After PF's tst 1 BOPH nat.

P/ 100 BOPD, no/wtr.

KC 3177'; A. 3411';

##

COMPLETED

County Barton State Kansas

Sec. 23 (Blk. Twp.) 16 (Sur. Rge.) 14W Map No.

Operator Rex & Morris & CRA

Well No. 1 Farm Templing

Elev. _____ Location SE NE NW

990 Ft. From N Line NW

330 Ft. From E Line Quarter

1st. Report APR 27 1955

Completion _____

Remarks _____

Rex & Morris - Contr.

Spudding Date _____

Drlg. Data Wildcat

Location

FABEN GILSTRAP

County Barton Elev. 1961
 Sec. 23 Twp. 16 Rge. 11W
 Company Rex & Morris Drlg. & CRA
 FarmName Templing No. 1

TOPS	DEPTH	LOG	DATUM
Anh.			
TP.			
H.			
Tr.			
Dg.			
BL.			
L.			
K.C.			
B.K.C.			
Ce.			
C.			
M.			
M.			
K.			
Mz.			
Me.			
V.			
S.			
S.			
A.			
R.			
PE.			
G.			
T.D.			

Supplement

Loc. in Sec. SE NE NW

Geol. _____

Contr. Co. tools

Pool Wildcat



FIRST REPORT
 AUG 17 '55

Date Comm. 8-11-55
8" @ 222/125 drlg. 2830

26
10

Co.
Lse.
No.
Sec.
T.
R.

County Barton Elev. 1961
 Sec. 23 Twp. 16 Rge. 14W
 Company Rex & Morris Drlg. & CRA
 Farm Name Templing No. 1

TOPS	DEPTH	LOG	DATUM
Anh.			
TP.	<u>28166</u>		<u>905</u>
H.	<u>3097</u>	<u>3096</u>	<u>1135</u>
Tr.		<u>3110</u>	<u>1149</u>
Dg.			
Bl.		<u>3163</u>	<u>1202</u>
L.	<u>3164</u>	<u>3177</u>	<u>1216</u>
K.C.			
B.K.C.			
Ce.			
C.			
M.			
M.			
K.			
Mz.			
Me.			
V.			
S.			
S.			
A.	<u>3411</u>		<u>1450</u>
R.			
PE.			
G.			
TD.	<u>3413</u>		

Loc. in Sec. SE NE NW

Geol.

Contr.

Co. tools

Pool


Wildcat



Date Comm. 8-11-55 OCT. 12 1955

8" @ 222/125 DST 3190-3200 open 1 hr
gas to surface in 15 min. Rec. 1360' oil
120' sw 980/20" DST 3330-60 open 1 hr,
Rec. 900' GIP 120' mc. & gco 60' clean oil
960/20" 5 1/2" @ 3413 DD 3429
12 bo 1/2 gw 500A 1/2 bo 7 bw
SP 3380 32/ 3252-60 1000 A S/ 20 bo
3 hr. FU 2135' oil 1 1/4 hr. S/ 51 bo
SP 3350 32/ 3332-40 FU 450' OVER 1 hr.

1000 A S/ 16 bo 90 min. FU 1750' oil
S/ 38 bo SP 3429 S/ 2 1/4 bo
S/ 3 bo every 30 min. P/ 3 1/2 bo 2% bsw
15 hr. P/ 37.19 bo 2 1/4 hr. P/ 1 1/4 bo 2 1/4 hr.
Comp. 95 bopd



OCT 24 1955

O.W.W.8:
OWWO

County Barton Elev. 1961 DF
 Sec. 23 Twp. 16S Rge. 14W
 Company Rex-Morris & C.R.A.
 Farm Name Templing No. 1

TOPS	DEPTH	LOG	DATUM	Loc. in Sec.																					
Anh.				SE NE NW																					
Tp.																									
H.																									
Tr.																									
Dg.																									
Bl.																									
L. <u>KC</u>	<u>3177</u>			Geol.																					
K.C.				Contr.																					
B.K.C.																									
Ce.																									
C.																									
M.				Pool																					
M.				<u>Templing</u>																					
K.				<table border="1"> <tr><td></td><td></td><td></td></tr> <tr><td></td><td></td><td></td></tr> <tr><td></td><td></td><td></td></tr> <tr><td></td><td></td><td></td></tr> <tr><td></td><td></td><td></td></tr> <tr><td></td><td></td><td></td></tr> <tr><td></td><td></td><td></td></tr> </table>																					
Mz.																									
Ma.																									
V.																									
S.																									
S.	<u>3411</u>																								
A.																									
R.																									
Pe.																									
G.																									
T.D.																									

Date Comm. Old info - Lsg-KC well from JUN 20 '56

perforations 3322-60 - completed 9-12-55

New info - MICT; CO plug ?; 24/3190-96;

2000 A; swb load; swb 169 bo no wtr. 3 hrs. start flow, no gauge; T & R (Plug still set)

(prorated pool)

Co.
Lse.
No.
Sec.
T.
R.

OWWO

County Barton Elev. 1961 DF
 Sec. 23 Twp. 16S Rgs. 14W
 Company Rex-Morris & C.R.A.
 Farm Name Templing No. 1

TOPS	DEPTH	LOG	DATUM	Loc. in Sec.
Anb.				SE NE NW
Tr.				
Dg.				
Bl.				
L.-KC	3177			Geol.
K.C.				Contr.
B.K.C.				
Ce.				
C.				
M.				Pool
M.				Templing
K.				
Mz.				
Mo.				
V.				
S.				
A	3411			COMPLETE
R.				
PE				JUL 25 1956
G.				
TD				

Date Comm. Old info - Lsg-KC well from perforations 3322-60 - completed 9-12-55
 New info - MICT; CO plug ?; 24/3190-96;
 2000 A; swb load; swb 169 bo no wtr. 3 hrs. start flow, no gauge; T & R (Plug still set) (prorated pool) JUN 27 '56 After PF's test
 1 Boph nat. (Add. inform.) JUL 3 '56
 JUL 11 '56 JUL 18 '56 JUL 25 '56 Ph P. 100
 Bopd no wtr.