

KANSAS

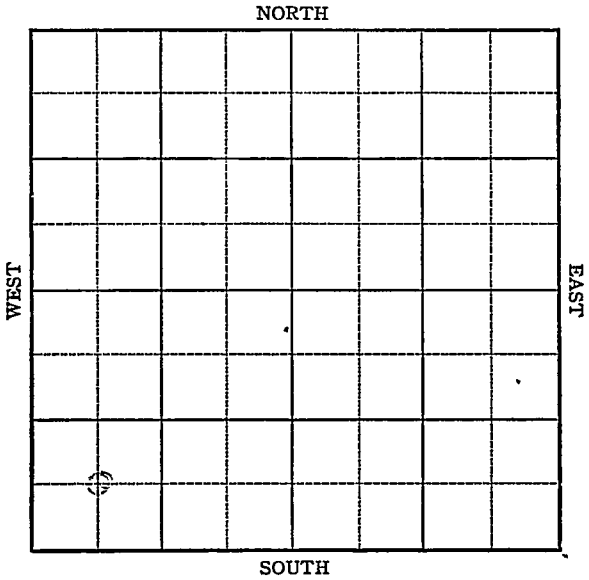
Russell

FORM 51 SM 6-46 PETROL

Section 24 Township 15 Range 14-W

Well No.: #7 Mai "A"

Company Cities Service



KANSAS

Russell County ✓

Sec. 24 Twp. 15 R. 14W

Well No. #7 Mai "A" Farm \_\_\_\_\_

Cities Service Company \_\_\_\_\_

Trapp

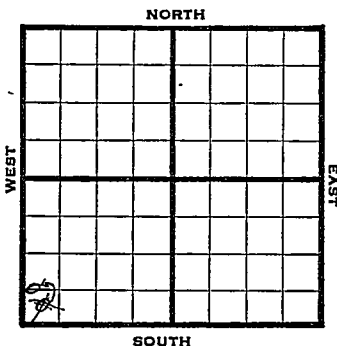
     Ft. from N. Line

~~330~~ 660 Ft. from S. Line

     Ft. from E. Line

~~330~~ 405 Ft. from W. Line

SW/c CWL SW SW



1946 Elev. 1890' REPORT

- 8/21 Location
- 8/27 8" @ 355  
Drlg 1775'
- 9/ .5 Arb 3336  
TD 3338  
5" @ 3336 RUST
- 9/10 2700' oil in 20 hrs
- 9/18 Arb 3336'  
5" @ 3336'  
Pump 200 POT  
TD 3338'  
Grav. 40.9

**COMPLETED**

KANSAS Kansas Pool Name Trapp  
 Map No. 73 Sec. 24 Twp. 15 R. 14W  
 Well No. 7 Mai "A"


Cities Service Company

**FIRST REPORT** Contractor

SW/C

SECTION PLAT

         Ft. from N. Line  
330 Ft. from S. Line  
         Ft. from E. Line  
330 Ft. from W. Line



Russell County

Location X

Rig up         

Drilling and Remarks:         

RECORD

Cased          in.,          ft.  
 Sand           
 Gas           
 Oil           
 Total Depth         

PRODUCTION

1st 24 hrs. Nat.           
 1st 24 hrs. after shot           
 Gas          Cu. Ft.  
 Dry Hole           
 Abandoned         

Date

AUG 21 1946 19        

S. J. LEWIS Scout

Kansas Pool Name TrappMap No. 73 Sec. 24 Twp. 15 R. 14WWell No. 7 Mai "A"

Cities Service \_\_\_\_\_ Company

**CORRECTION** \_\_\_\_\_ Contractor

C W L SW SW

## SECTION PLAT

\_\_\_\_\_ Ft. from N. Line

660 Ft. from S. Line

\_\_\_\_\_ Ft. from E. Line

405 Ft. from W. Line


Russell County

Location \_\_\_\_\_

Rig up \_\_\_\_\_

Drilling and Remarks:

Reported  
SW/C

## RECORD

Cased \_\_\_\_\_ in., \_\_\_\_\_ ft.

Sand \_\_\_\_\_

Gas \_\_\_\_\_

Oil \_\_\_\_\_

Total Depth \_\_\_\_\_

## PRODUCTION

1st 24 hrs. Nat. \_\_\_\_\_

1st 24 hrs. after shot \_\_\_\_\_

Gas \_\_\_\_\_ Cu. Ft.

Dry Hole \_\_\_\_\_

Abandoned \_\_\_\_\_

Date

AUG 28 1946

19

S. J. LEWIS

Scout

Kansas Pool Name Trapp

Map No. 72 Sec. 24 Twp. 15 R. 14W

Well No. 7 Mai "A"

Cities Service Company

Contractor

C W L SW SW

SECTION PLAT

         Ft. from N. Line

660 Ft. from S. Line

         Ft. from E. Line

405 Ft. from W. Line


25

Russell County

Location         

Rig up         

Drilling and Remarks:

Reported  
SW/C

RECORD

Cased          in.,          ft.

Sand         

Gas         

Oil         

Total Depth         

PRODUCTION

1st 24 hrs. Nat.         

1st 24 hrs. after shot         

Gas          Cu. Ft.

Dry Hole         

Abandoned         

Date

AUG 28 1946

19

S. J. LEWIS

Scout

KANSAS

Kansas

Pool Name

Trapp Pool

Map No. 73

Sec. 24

Twp. 15

R. 14W

Well No. 7 Mai "A"

Cities Service

Company

COMPLETED

Contractor

C W L SW SW

E1,1890

SECTION PLAT

Ft. from N. Line

660 Ft. from S. Line

Ft. from E. Line

405 Ft. from W. Line


Russell County

Location

Rig up

Drilling and Remarks:

*CR 7336*  
*5" @ 336*  
*Prod. 200 BT*

*40 1/2 gal*

RECORD

Cased \_\_\_\_\_ in., \_\_\_\_\_ ft.

Sand \_\_\_\_\_

Gas \_\_\_\_\_

Oil \_\_\_\_\_

Total Depth *2337*

PRODUCTION

1st 24 hrs. Nat. \_\_\_\_\_

1st 24 hrs. after shot \_\_\_\_\_

Gas \_\_\_\_\_ Cu. Ft.

Dry Hole \_\_\_\_\_

Abandoned \_\_\_\_\_

Date

SEP 1 8 1946 19

S. J. LEWIS

Scout