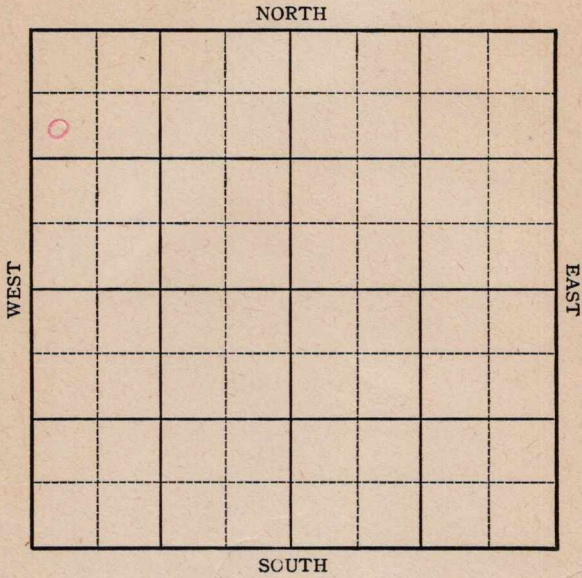


Section 28 Township 13 Range 14W

Well No. #2 Holland

Company V.D. Sidey



Sec. 28 Twp. 13 R. 14W

Well No. #2 Holland Farm

V.D. Sidey Company


Russell

990 Ft. from N. Line

_____ Ft. from S. Line

_____ Ft. from E. Line

330 Ft. from W. Line



SW NW NW *Elw. 1847* SOUTH

1945

R E P O R T

3/14 Cellar

3/23 "

3/29 260' Run 15 1/2"

4/5 15 1/2" @ 275

Drlg. 830

4/22 10" @ 906

Anhy 900

Drlg. 1805

4/20 8" @ 2475

Drlg. 2505

4/27 **Lans** 3010

Drlg. 3061

7" @ 3060

5/3 Drlg. 3220

5/16 **Arb** 3267

5" @ 3267

TD 3272

500 acid.

Pump 150 Pot.

Grav. 33.0

COMPLETED

Pool Name Russell

Map No. 72 Sec. 28 Twp. 13 R. 14W

Well No. 2 Holland

V. D. Sidey Company

FIRST REPORT Contractor

SW NW NW

SECTION PLAT

990 Ft. from N. Line

_____ Ft. from S. Line

_____ Ft. from E. Line

330 Ft. from W. Line

o			

Russell

Location _____

Rig up _____

Drilling and Remarks:

cellar

RECORD

Cased _____ in., _____ ft.

Sand _____

Gas _____

Oil _____

Total Depth _____

PRODUCTION

1st 24 hrs. Nat. _____

1st 24 hrs. after shot _____

Gas _____ Cu. Ft.

Dry Hole _____

Abandoned _____

Date

MAR 14 1945 19 _____

S. J. LEWIS Scout

Kansas Pool Name Russell

Map No. 72 Sec. 28 Twp. 13 R. 14W

Well No. 2 Holland

V.D. Sidey Company

COMPLETED Contractor

SW NW NW


E. 1847
SECTION PLAT

990 Ft. from N. Line

_____ Ft. from S. Line

_____ Ft. from E. Line

330 Ft. from W. Line



Russell County

Location _____

Rig up _____

Drilling and Remarks:

Cr 83267
5" @ 3267
500 acid
Pump 150 BT
38° Lu

RECORD

Cased _____ in., _____ ft.

Sand _____

Gas _____

Oil _____

Total Depth 3272

PRODUCTION

1st 24 hrs. Nat. _____

1st 24 hrs. after shot _____

Gas _____ Cu. Ft.

Dry Hole _____

Abandoned _____

Date

MAY 16 1945 19

S. J. LEWIS Scout