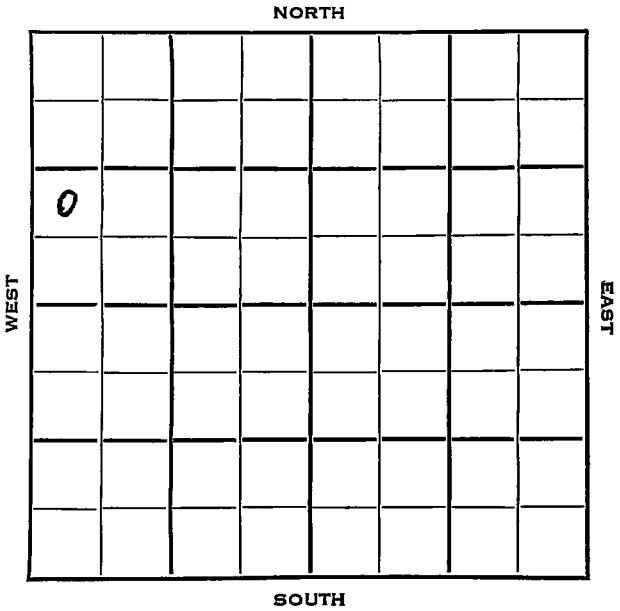


Section 5 Township 14 Range 19 W

Well No. # 1 Fee

Company Furthmeyer



Ellis

KANSAS

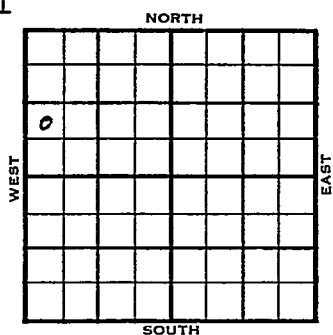
SEC.	TWP.	R.
5	14	19W

WELL NO. #1 Fee FARM

COMPANY Furthmeyer

CONTRACTOR Strain Drlg.
Irvin Pool

_____ Ft. from N. Line
990 _____ Ft. from S. Line
_____ Ft. from E. Line
330 _____ Ft. from W. Line



NW SW NW

1953	ELEVATION	REPORT
------	-----------	--------

10/14	Spud 10-10-53 8" @ 185' Drlg.	
10/21	Anhy 1549' Heeb 3511' KC 3557' DST 3735-45, 1/2 hr, 5' M Drlg. 3755'	
10/28	B KC 3804', Marm 3839', Cong 3847', Arb. 3887' RTD 3890 5" @ 3889'	
11/4	DD 3896' S/2 1/4 BOPH 8 hrs. Sd-o-frac.	
11/11	NR	
11/18	"	
12/9	Spud 10-10-53 Oil well TD 3896' 8" @ 185' Top. 3270 Anhy 1549' Heeb 3511' KC 3557 DST 3735-45 open 1/2 hr rec 5' mud B KC 3804 Marm 3839' Cong. 3847' Arb. 3887' TD 3890 5" @ 3889 DD 3896 S/2 1/4 BOPH sd-oil-frac. S/7 BFPH 15% wtr. 3 hr. Comp. 113 BOPD 10% wtr.	

COMPLETED

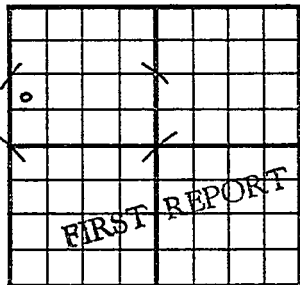
County Ellis State Kansas

Sec. 5 (Blk. Twp.) 14 (Sur. Rge.) 19W Map No.

Operator Furthmeyer

Well No. 1 Farm Fee

Elev. Location NW SW NW



990 Ft. From S Line NW

330 Ft. From W Line Quarter

1st. Report OCT 14 1953

Completion

Remarks

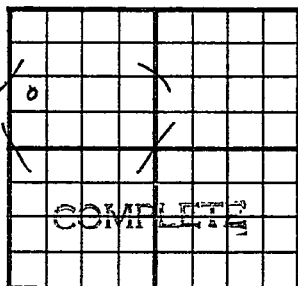
Strain Drlg. - Contr.

Spudding Date 10-10-53

Drlg. Data Irvin Pool

8" @ 185 drlg.

J. G. McGEHEE

County Ellis State KansasSec. 5 (Blk. (Twp.) 14) (Sur. Rge.) 19W Map No.Operator FurthmeyerWell No. 1 Farm FeeElev. 2272 Location NW SW NW

990 Ft. From S Line NW

330 Ft. From W Line Quarter

1st. Report

Completion DEC 9 1953Remarks Irvin PoolStrain Drlg. - Contr.Spudding Date 10-10-53Drlg. Data Oil well TD 38968" @ 185 Top. 3270 Anky 1549Heeb. 3511 KC 3557. DST 3735-45open 1/2 hr. Rec. 5' mud B KC 3804Marm. 3839 Cong. 3847 Arb. 3887TD 3890 5" @ 3889 DD 3896 S/ 2 1/4 bophsd-oil-frac S/ 7 bfph 15% wtr. 3 hr.Comp. 113 bopd 10% wtr.

J. G. McGEHEE