Form 51—5M—11-38—Palace

Russell

KANSAS

Section 26 Township 14 Range 13-W

Well No. 1 Hall

Company Texon

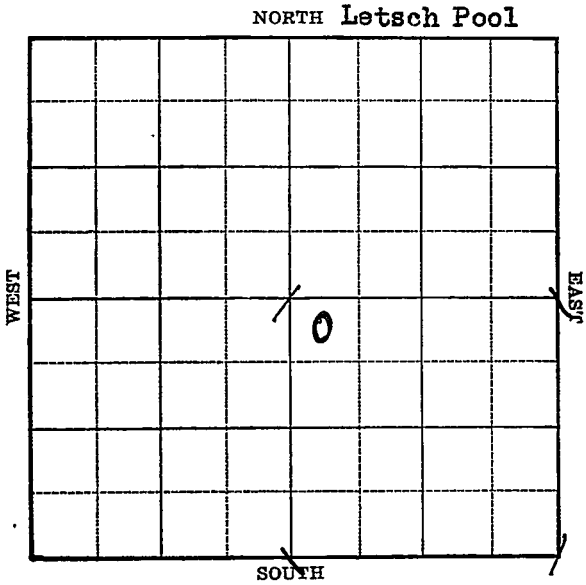

FORM 252-A 5M 10-38 KANSAS Russell

Sec. 26 Twp. 14 R. 13-W

Well No. #1 Hall Farm

Texon Company

(Letsch)

330 Ft. from N. Line

Ft. from S. Line

Ft. from E. Line

330 Ft. from W. Line

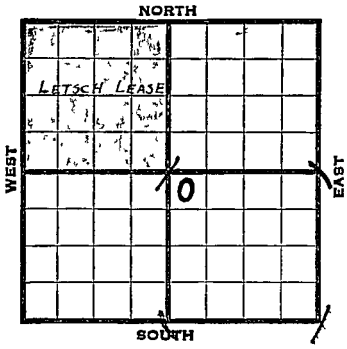

Elev. 1678

	REPORT
1938	
12/28	B.R.R.
1939	
1/6	10" - 330'. Drlg. 335'.
1/6	Dlg. 1804 (Tel)
1/10	Dlg. 2566 (Tel)
1/12	Top Lansing 2808 Show oil 2826-27
	T.D. 2832 7" 2825 Rust (Tel)
Running	1 foot higher on Lansing than Our
#1 Letsch SW NW 26-14-13W.	
Running	1 foot lower on Lansing than Texon
#10 Letsch west offset a 798 bbl. well	
Running	15' higher on Lansing than Our #5
Letsch diagonal NW offset now running 7"	
1/18	T.D. 2872 Bail 1½ bbls. oil per hour
	Fills up at rate of 150' 2 hrs. (Tel)
1/21	Acidized 1000 gallons thru casing
	Estimate swab 20 bbls. per hour
	Swabbing off bottom S.D. for tanks
	Will reacidize (Tel)
1/23	This well filled up and flowed before
	being shut in for tanks (Tel)
1/27	Waiting on tanks (Tel)

OVER

1939

2/3 T. D. 2872'.
Shut in for tanks.

2/9--Running rods to pump oil for load to reacidize (Letter from Hatfield)

2/10--Pumped 130 bbls. oil in 3 hrs. Acidized 7000 gallons Take potential tomorrow (Tel

2/13--Took potential:

1st	hour	pump	91	bbls.
2nd	"	"	74	"
3rd	"	"	73	"
4th	"	"	82	"
5th	"	"	72	"
6th	"	"	83	"
7th	"	"	72	"
8th	"	"	72	"

24 hour potential 1855 bbls. (Tel)

2/15 10" - 330'
7" - 2825'.
Lans. 2808'
T. D. 2872'.
1000 acid.
7000 acid.
Pump 618 bbls. 8 hours.
Potential 1855 bbls.

COMPLETED

Form 26—1M Bks.—2-29

Russell KANSAS

Map No. 72 Sec. 26 Twp. 14 R. 13W

Well No. 1 Hall

Texon Company

Contractor

K.G.S. REPORT

NW SE

330 Ft. from N. Line

Ft. from S. Line

Ft. from E. Line

330 Ft. from W. Line

LETSCH POOL

SECTION PLAT

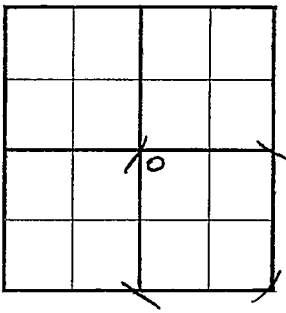

Location

Rig up

Drilling and Remarks:

BRR

RECORD

Cased in., ft.

Sand

Gas

Oil

Total Depth

PRODUCTION

1st 24 hrs. Nat.

1st 24 hrs. after shot

Gas Cu. Ft.

Dry Hole

Abandoned

Date

DEC 28 1938 19

H. D. Hatfield Scout

Form 26—1M Bks.—2-29

Russell KANSAS

Map No. _____ Sec. 26 Twp. 14 R. 13W

Well No. 1 Hall

Texon Company

Contractor

COMPLETED

NW SE

330 Ft. from N. Line

Ft. from S. Line

Ft. from E. Line

330 Ft. from W. Line

LETSCH POOL

SECTION PLAT

		O	

Location

Rig up

Drilling and Remarks:

1000 Acid

7000 "

P-618/8

POT 1855

RECORD

Cased 10" 7 in., 330 2825 ft.

~~Sand~~ LANS 2808

Gas

Oil

Total Depth 2872

PRODUCTION

1st 24 hrs. Nat.

1st 24 hrs. after shot

Gas Cu. Ft.

Dry Hole

Abandoned

Date

FEB 15 1939 19

H. D. Hatfield Scout