

# KANSAS

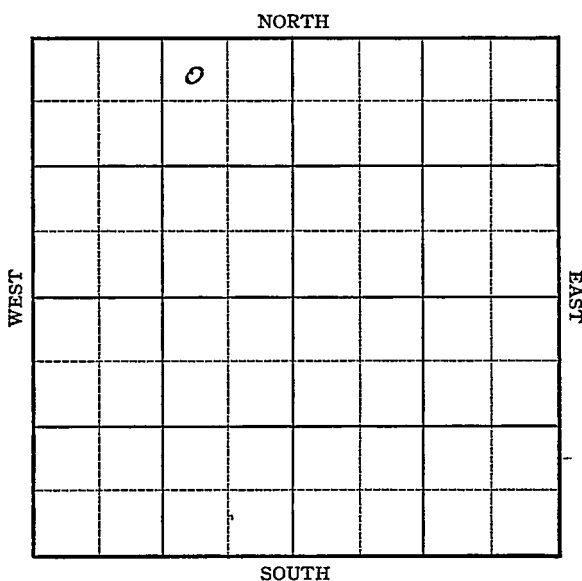
Trego

FORM 51 5M 1-42 PETROL

Section 1 Township 13 Range 21-W

Well No. #1 Spilker "B"

Company Bridgeport Oil



3

Sec. 1 Twp. 13 R. 22-W

Well No. #1 Spilker "B" Farm

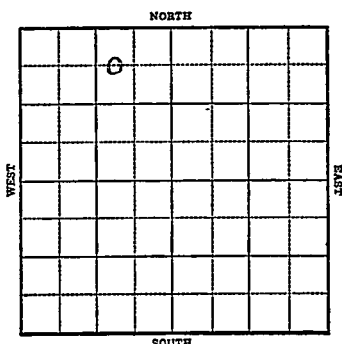
Bridgeport Oil Company

660 Ft. from N. Line

         Ft. from S. Line

990 Ft. from E. Line

         Ft. from W. Line



*Elev. 2182*

1944

R E P O R T

- 1/5 Location.
- 1-12 8" @ 127'  
Drlg 145'
- 1/19 Anhy 1541  
Drlg. 2770'
- 1/26 Drlg. 3531'
- 2/2 Lans 3461  
BKC 3719  
Cong 3852  
Arb 3842  
TD 3922'  
SSO
- 2/8 Reagan 3897  
Granite 3923  
TD 3936 $\frac{1}{2}$   
5" @ 3926  
Drill cement to 3910-12 shots  
3877-3904 water  
PB 3895  
45 shots 3220-34-225' fluid
- 2/16 Reagan 3897  
Granite 3923  
TD 3926 $\frac{1}{2}$   
PB 3282-58  
500 acid  
Water

**ABANDONED**

KANSAS

Map No. 70 Sec. 1 Twp. 13 R. 21W

Well No. 1 Spilker "B"

Bridgeport Oil Company

FIRST REPORT Contractor

C W L NE NW

660 Ft. from N. Line

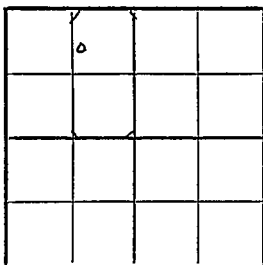
\_\_\_\_\_ Ft. from S. Line

990 Ft. from E. Line

\_\_\_\_\_ Ft. from W. Line

ELLIS POOL

SECTION PLAT



Location X

Rig up \_\_\_\_\_

Drilling and Remarks:

RECORD

Cased \_\_\_\_\_ in., \_\_\_\_\_ ft.

Sand \_\_\_\_\_

Gas \_\_\_\_\_

Oil \_\_\_\_\_

Total Depth \_\_\_\_\_

PRODUCTION

1st 24 hrs. Nat. \_\_\_\_\_

1st 24 hrs. after shot \_\_\_\_\_

Gas \_\_\_\_\_ Cu. Ft.

Dry Hole \_\_\_\_\_

Abandoned \_\_\_\_\_

Date

JAN 5 1944 19

S. J. LEWIS Scout

**KANSAS**  
70

Map No. \_\_\_\_\_ Sec. 1 Twp. 13 R. 21W

Well No. 1 Spilker "B"

Bridgeport Oil Company

ABANDONED Contractor

C W L NE NW

**SECTION PLAT**

660 Ft. from N. Line

\_\_\_\_\_ Ft. from S. Line

990 Ft. from E. Line

\_\_\_\_\_ Ft. from W. Line


**Ellis Pool**

Location \_\_\_\_\_

Rig up \_\_\_\_\_

Drilling and Remarks:

*Asagan 3897*  
*Granite 3923*  
*P.B. 3292 Perf.*  
*8230-59.*  
*500 cu ft*  
*Water.*

**RECORD**

Cased \_\_\_\_\_ in., \_\_\_\_\_ ft.

Sand \_\_\_\_\_

Gas \_\_\_\_\_

Oil \_\_\_\_\_

Total Depth 3926 1/2

**PRODUCTION**

1st 24 hrs. Nat. \_\_\_\_\_

1st 24 hrs. after shot \_\_\_\_\_

Gas \_\_\_\_\_ Cu. Ft.

Dry Hole \_\_\_\_\_

Abandoned \_\_\_\_\_

Date

FEB 16 1944 19

S. J. LEWIS Scout