

Russell

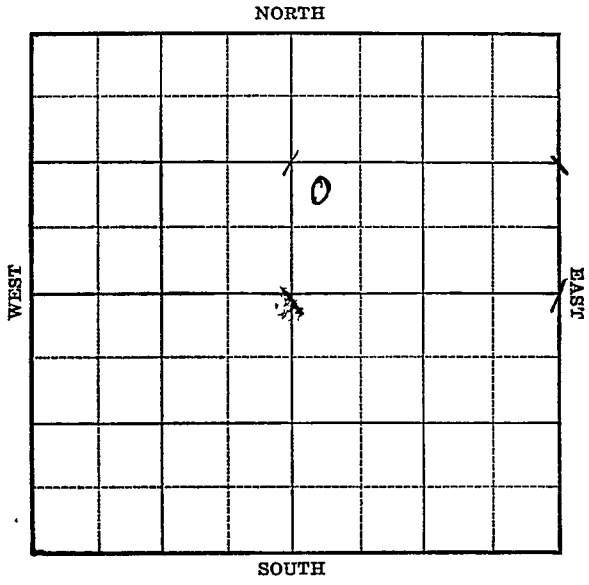
KANSAS

Form 51-5M-11-38-Palace

Section 35 Township 15 Range 14-W

Well No. 1 Ochs

Company Mid-Continent Petroleum



Sec. 35 Twp. 15 R. 14-W

Well No. #1 Och's Farm

Mid-Continent Petr. Company

(Schneider Pool)

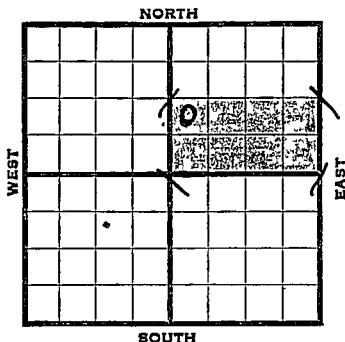
_____ Ft. from N. Line

990 Ft. from S. Line

_____ Ft. from E. Line

330 Ft. from W. Line

Elev. 1899



1938	REPORT
11/30	Location
12/3	Moving in rotary rig (Tel)
12/7	Rigging up Dlg. water well (Tel)
12/10	Surface hole (Tel)
12/12	Dlg. 624 (Tel)
12/13	Set 10" 610 WOC (Tel)
12/15	Dlg. 1058 (Tel)
12/19	Dlg. 2070 lime (Tel)
12/22	Top Anhydrite 935 (Drillers top)
	Dlg. 2730 (Tel)
12/22	Dlg. 2760 (Tel)
12/23	Top Topeka ²⁸⁰⁰ 2545 Dlg. 2891 (Tel)
	Running ^a 30' ^{higher} lower on Topeka than Western
	Kansas #1 Schneider NE NW 35-15-14W the
	discovery well.
12/25	Dlg. 3145 (Telegram)
12/26	Dlg. 3235 (Telegram)
	(Top Lansing 3095)
	OVER

12/27--Cored 3325-39 Recovered 11' of spotted saturation and broken lime
Top Arbuckle 3331 T.D. 3339
Running 7" casing (Tel)

Running 2' higher on Arbuckle than Western Kansas #1 Schneider NE NW 35-15-14W the discovery well.

Running 4' higher on Arbuckle than Phillips #1 Mollie producing well in NW NE 35-15-14W.

Running 10' lower on Arbuckle than Shell #1 Batt producing well in SE/c 35-15-14W..

12/27--7" cemented 3331 Will Rust (Tel)

1/3/39--Drilled plugs

Drilled 1 foot deeper T.D. 3340

Filled up 1800 feet oil in 1 hour

Filled up 2500 feet oil in 1 $\frac{1}{2}$ hours

Estimate around 1500 bbl. well *After Acid*

Will clean out & connect to tanks (Tel)

1/4--T.D. 3340 Filled up 2840 feet oil in 16 hours Will take swabbing test this afternoon then may acidize (Tel)

1/5--1st hour swab 57 bbls.

2nd " " 72 "

3rd " " 66 "

4th " " 77 "

5th " " 43 "

6th " " 57 "

7th " " 53 "

8th " " 54 "

Total 482 bbls. in 8 hours

Last 4 hours were swabbing off bottom

Running tubing May acidize (Tel)

1/5--Will acidize with 2000 gallons (Telegram)

1/6--2000 gallons acid in hole Running rods
Will take potential tomorrow (Tel)

1/7--Started taking potential at 8:30 this morning (Tel)

1939

1/7--Top Arbuckle 3331 T.D. 3340

Acidized with 2000 gallons

Potential gauge:

1st hour pump	78	bbls.	(Down 10 minutes)
2nd " "	76	"	" " "
3rd " "	76	"	
4th " "	71	"	
5th " "	65	"	
6th " "	65	"	
7th " "	60	"	
8th " "	70	"	

Total 552 " No water

24 hour potential 1654 bbls.

Had trouble with pumping equipment all during potential test Did not pump down

May take potential over (Tel)

Running 2' higher on Arbuckle than Western Kansas #1 Schneider NE NW 35-15-14W the discovery well

Running 4' higher on Arbuckle than Phillips #1 Mollie producing well NW NE 35-15-14W.

1/11 7" - 3331' :
 Arb. - 3331' .
 T. D. 3340' .
 2000 acid.
 Pump 551 bbls. 8 hrs.
 Potential 1654 bbls.

1939 COMPLETED

3/29--Taking echometer test (Tel)

4/12--Took Echo-Meter test Potential 2277 bbls 24 hrs. (subject to correction) (Tel)

1940

4/26--Depthograph potential 2258 bbls. Pumped 800 bbls. oil in 44 hrs. while taking potential (Tel)

Map No. 73 Sec. 35 Twp. 15 R. 14WWell No. 1 OchsMid-Continent Petroleum Company

Contractor

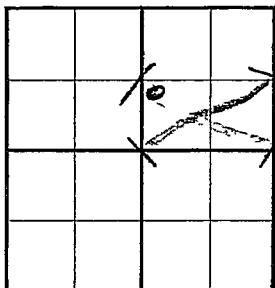
FIRST REPORT

NW SW NE

_____ Ft. from N. Line

990 Ft. from S. Line

_____ Ft. from E. Line

330 Ft. from W. Line**SECTION PLAT**Location X

Rig up _____

Drilling and Remarks:

RECORD

Cased _____ in., _____ ft.

Sand _____

Gas _____

Oil _____

Total Depth _____

PRODUCTION

1st 24 hrs. Nat. _____

1st 24 hrs. after shot _____

Gas _____ Cu. Ft.

Dry Hole _____

Abandoned _____

Date

NOV 30 1938

19

H. D. Hatfield Scout

Russell

Map No. _____ Sec. 35 Twp. 15 R. 14WWell No. 1 Ochs

Mid-Continent

Company

Contractor

COMPLETED

NW SW NE

_____ Ft. from N. Line

990 Ft. from S. Line

_____ Ft. from E. Line

330 Ft. from W. Line

SECTION PLAT

		0	

SCHNEIDER POOL

Location _____

Rig up _____

Drilling and Remarks:

*2000 acid**P-551/8**Pot 1654*

RECORD

Cased 7 in., 3331 ft.Sand 4-6 3331

Gas _____

Oil _____

Total Depth 3340

PRODUCTION

1st 24 hrs. Nat. _____

1st 24 hrs. after shot _____

Gas _____ Cu. Ft.

Dry Hole _____

Abandoned _____

Date

JAN 11 1938

19

H. D. Hatfield Scout