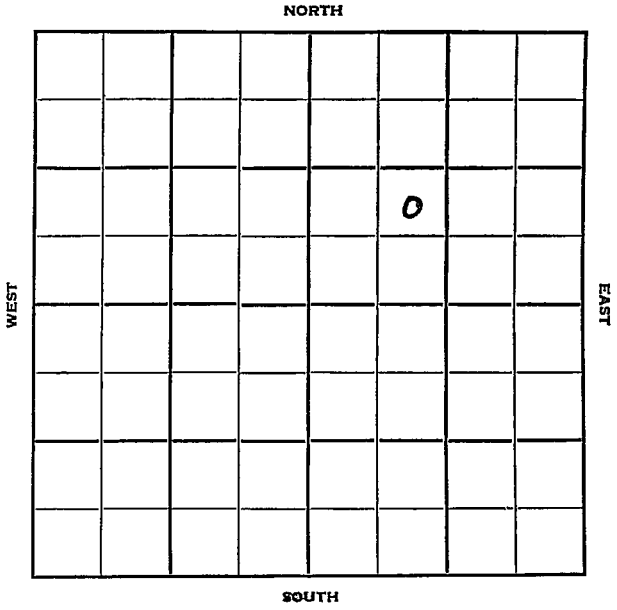


Section 34 Township 15 Range 14 W

Well No. # 4 Strecker

Company Morris Sitrin



Sec. 34 Twp. 15 R. 14W

Well No. #4 Strecker Farm

Morris Sitrin Company

Murfin - Contr. Contractor

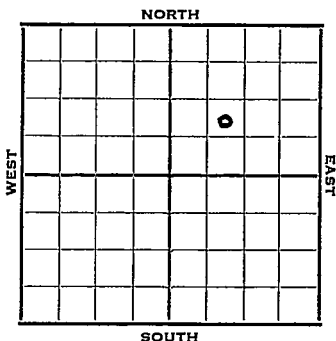
Ft. from N. Line

990' Ft. from S. Line

Ft. from E. Line

990' Ft. from W. Line

NE SW NE



1952 Elev. 1908' REPORT

8/27 Spud 8-25-52
 9/3 Heeb. 3055 Tor 3072
 Lans. 3115
 Drlg. 3361'
 9/10 RTD 3378' 5" @ 3372' CO 3378'
 S/2½ BOPH 250 A S/5 BOPH POP
 9/17 NR
 9/24 "
 10/1 "
 10/15 Spud 8-25-52
 Oil Well TD 3378'
 Heeb. 3055 Tor. 3072
 Lans. 3115
 TD 3378 5" @ 3372 CO to 3378
 S/ 2½ boph 250 A S/ 5 boph
 Arb. 3359 Comp. 50 bopd

COMPLETED


County Russell State Kansas

Sec. 34 (Blk. Twp.) 15 (Sur. Rge.) 14W Map No.

Operator Morris Sitrin

Well No. 4 Farm Strecker

Elev. _____ Location NE SW NE



990 Ft. From S Line NE

990 Ft. From W Line Quarter

1st. Report AUG 27 1952

Completion _____

Remarks _____

Murfin - Contr.

Spudding Date 8-25-52

Drlg. Data _____

J. G. McGEHEE

