

KANSAS

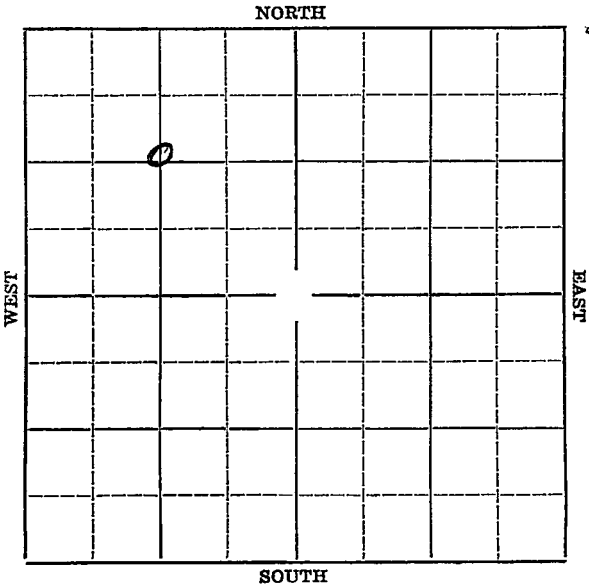
Form 51-5M-4-36-Palace

Rush

Section 24 Township 18 Range 16-W

Well Number #1 Brack

Company Morgan & Flynn



Sec. 24 Twp. 18 R. 16W

Well No. #1 Brack Farm

Morgan & Flynn Company

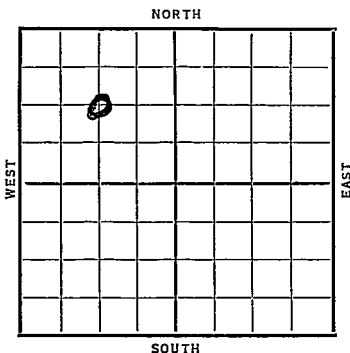
1320' Ft. from N. Line

_____ Ft. from S. Line

_____ Ft. from E. Line

1320' Ft. from W. Line

Elev. 1930



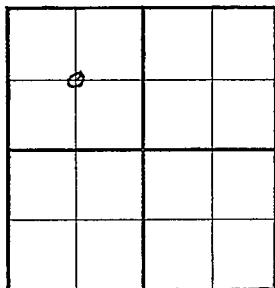
1936	REPORT
10/14	Rigging up.
10/22	15" @ 200'. Waiting on cement.
10/29	Anhydrate 937'. 10" @ 948'. Dlg. 1001'.
11/6	Drlg. 2700
11/12	Sand 3455-59 T. D. Run 6".
11/19	6" @ 3458'. W O C
11/27	--- 12/3--
12/10	38 M Gas.
12 /16	Basil sd. 3455'. T. D. 3480'. 38 M gas.
COMPLETED	

Map No. 74 Sec. 24 Twp. 18 R. 16W

Well No. 1 Bracke

Morgan & Flynn Company
Morgan & Flynn Contractor

SECTION PLAT



1320 Ft. from N. Line

_____ Ft. from S. Line

_____ Ft. from E. Line

1320 Ft. from W. Line

FIRST REPORT

Location _____

Rig up _____

Drilling and Remarks:

Rigging up
WJ

RECORD

Cased _____ in., _____ ft.

Sand _____

Gas _____

Oil _____

Total Depth _____

PRODUCTION

1st 24 hrs. Nat. _____

1st 24 hrs. after shot _____

Gas _____ Cu. Ft.

Dry Hole _____

Abandoned _____

Date

OCT 14 1936 19

S. J. LEWIS Scout

KANSAS

Map No. 74 Sec. 24 Twp. 18 R. 16W

Well No. 1 Brack

Morgan & Flynn Company

Contractor

SECTION PLAT

1320 Ft. from N. Line

_____ Ft. from S. Line

_____ Ft. from E. Line

1320 Ft. from W. Line

COMPLETED

Location _____

Rig up _____

Drilling and Remarks:

Basil Ed 3455

38M Gas

RECORD

Cased _____ in., _____ ft.

Sand _____

Gas _____

Oil _____

Total Depth 3480

PRODUCTION

1st 24 hrs. Nat. _____

1st 24 hrs. after shot _____

Gas _____ Cu. Ft.

Dry Hole _____

Abandoned _____

Date

DEC 16 1936

S. J. LEWIS

Scout