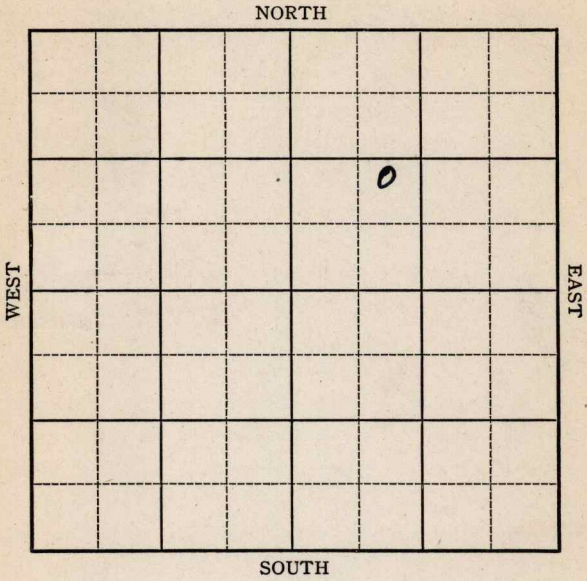


Section 17 Township 28 Range 4-E

Well No. #34 Varner

Company Cities Service Oil




Map No. 11 Sec. 17 Twp. 28 R. 4E

Well No. 34 Varner

Cities Service Oil Company

FIRST REPORT Contractor

SECTION PLAT



NE SW NE

_____ Ft. from N. Line

990 Ft. from S. Line

_____ Ft. from E. Line

1065 Ft. from W. Line

MISCELLANEOUS

Location _____

Rig up _____

Drilling and Remarks:

Drlg. 115 Roty.

RECORD

Cased _____ in., _____ ft.

Sand _____

Gas _____

Oil _____

Total Depth _____

PRODUCTION

1st 24 hrs. Nat. _____

1st 24 hrs. after shot _____

Gas _____ Cu. Ft.

Dry Hole _____

Abandoned _____

Date

JUL 1 1941 19

S. J. LEWIS Scout

Map No. 11 Sec. 17 Twp. 28 R. 4E

Well No. 34 Varner

Cities Service Oil Company

COMPLETED

Contractor

NE SW NE


Ft. from N. Line

990 Ft. from S. Line

Ft. from E. Line

1065 Ft. from W. Line

SECTION PLAT



MISCELLANEOUS

Location _____

Rig up _____

Drilling and Remarks:

Lans 1981

7" 1974

5" liner 1986

2000 acid

*Comp Bot soil
no water*

Date

8/13/41

19

RECORD

Cased _____ in., _____ ft.

Sand _____

Gas _____

Oil _____

Total Depth 1995

PRODUCTION

1st 24 hrs. Nat. _____

1st 24 hrs. after shot _____

Gas _____ Cu. Ft.

Dry Hole _____

Abandoned _____

S. J. LEWIS

Scout