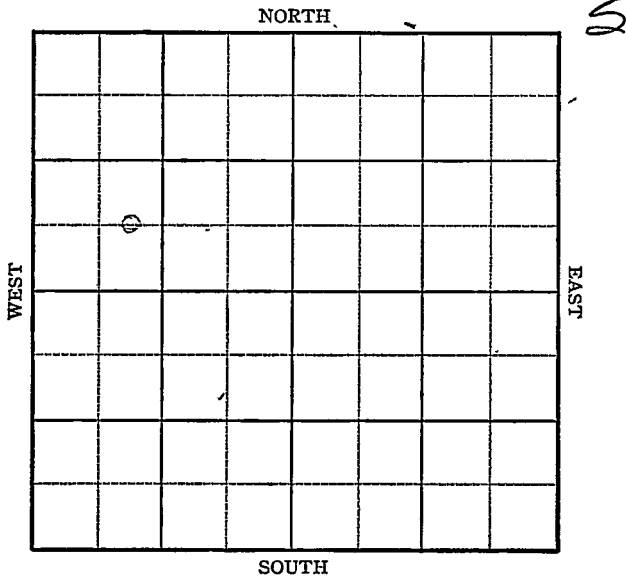


Section 26 Township 18 Range 16W

Well No. 1 Deighton

Company Harbar Drilling etal



Sec. 26 Twp. 18 R. 16-III

Well No. #1 Deighton Farm

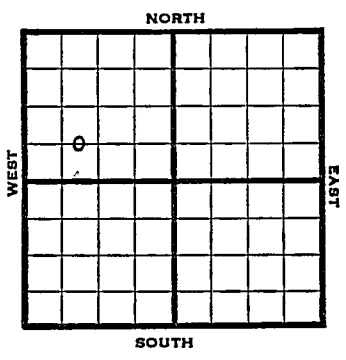
Harbar Drlg. et al Company

 Ft. from N. Line

660 Ft. from S. Line

 Ft. from E. Line

990 Ft. from W. Line



C E L SW-NW 1

1945 ELEV. 1986 REPORT

10/3	Drlg. 400'
10/10	10" @ 1022 Anhy. 1020 Drlg. 2655
10/17	Drlg. 2425
10/24	Lans 3291 Cong. 3536 Reagan 3572 TD 3589 5" @ 3572 RUST
10/31	" " "
11/7	Flow 100 oil a day
11/14	" " " "
11/21	Reagan 3572 5" @ 3572 TD 3589' Flow 60 Pot. Grav. 36.0

COMPLETED

KANSAS
KANSAS

Pool Name Albert

Map No. 74 Sec. 26 Twp. 18 R. 16W

Well No. 1 Deighton

Harbar Drlg. etal Company

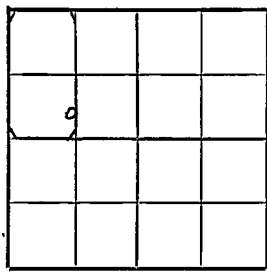
FIRST REPORT

Contractor

C E L SW NW

SECTION PLAT

 Ft. from N. Line
660 Ft. from S. Line
 Ft. from E. Line
990 Ft. from W. Line



Rush County

Location

Rig up

Drilling and Remarks:
400'

RECORD

Cased in., ft.
Sand
Gas
Oil
Total Depth

PRODUCTION

1st 24 hrs. Nat.
1st 24 hrs. after shot
Gas Cu. Ft.
Dry Hole
Abandoned

Date

OCT 3 1945 19

S. J. LEWIS

Scout

