


Section 19 Township 28 Range 4E

Well No. 1 Chance

Company C.A. Black et al

Misc.

NORTH



SOUTH

Sec. 19 Twp. 28 R. 4-E ✓

Well No. #1 Chance Farm

C A Black etal. Company

Miscellaneous

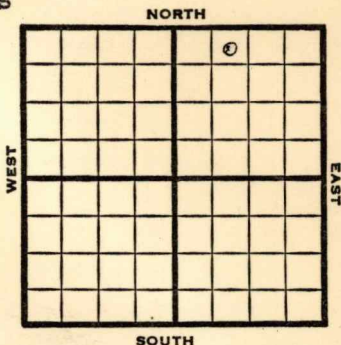
330 Ft. from N. Line

_____ Ft. from S. Line

_____ Ft. from E. Line

990 Ft. from W. Line

NE NW SE



REPORT	
1948	Eli 1268'
12/22	RUR
12/29	8" @ 75' Drlg. 1075'
1/5	Arbuckle 2476' TD 2480' 5" @ 2476'
1/12	TD 2482 900' oil 12 hrs
1/19	TD 2482' Arb. 2476' 5" @ 2476' Pump 30 oil Pot 40° Gr. Comp
COMPLETED	

Map No. _____ Sec. 19 Twp. _____ R. _____

Well No. 1 Chance _____

C. A. Black et al. _____ Company

FIRST REPORT

Contractor _____

NE NW SE


SECTION PLAT

330 Ft. from N. Line

_____ Ft. from S. Line

_____ Ft. from E. Line

990 Ft. from W. Line



Butler County

Location _____

Rig up _____

Drilling and Remarks:

R U R

RECORD

Cased _____ in., _____ ft.

Sand _____

Gas _____

Oil _____

Total Depth _____

PRODUCTION

1st 24 hrs. Nat. _____

1st 24 hrs. after shot _____

Gas _____ Cu. Ft.

Dry Hole _____

Abandoned _____

Date

DEC 22 1948

19

S. J. LEWIS Scout

Map No. 11 Sec. 19 Twp. 28 R. 4E

Well No. 1 Chance

C. A. Black et al. Company

COMPLETE Contractor

NE NW SE

E 11268
SECTION PLAT

330 Ft. from N. Line

_____ Ft. from S. Line

_____ Ft. from E. Line

990 Ft. from W. Line

		0	

Butler County

RECORD

Location _____

Cased _____ in., _____ ft.

Rig up _____

Sand _____

Drilling and Remarks:

Gas _____

Per 2476

Oil

5" @ 2476

Total Depth 2482

Penny 30' oil

PRODUCTION

1st 24 hrs. Nat. _____

1st 24 hrs. after shot _____

Gas _____ Cu. Ft.

Dry Hole _____

Abandoned _____

40° SW

Date

JAN 19 1949

19

S. J. LEWIS

Scout