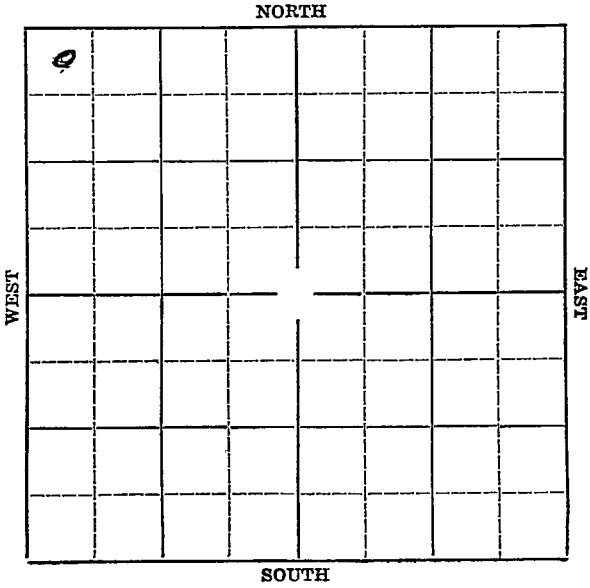


Section 25 Township 18 Range 16-W

Well Number #1 Moore

SCHERMERHORN O+G

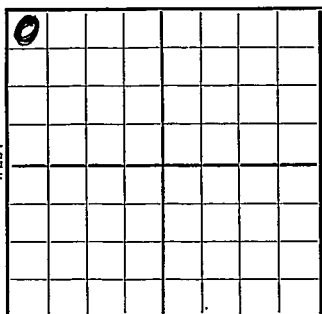
Company Morgan & Flynn



Sec. 25 Twp. 18 R. 16W

Well No. #1 Moore Farm
Schermhorn O & H
Morgan & Flynn Company

NORTH



330' Ft. from N. Line

_____ Ft. from S. Line

_____ Ft. from E. Line

440' Ft. from W. Line

Elev. 1931

SOUTH

Date	REPORT
10/7	Location.
10/15	--
10/22	Ponds.
10/29	Rigging up.
11/6	--
11/12	Spud
15 1/2"	@ 365'. Drlg.
11/27	12" @ 964'. Drlg. 1125'.
12/3	Drlg. 1340'.
12/10	10" @ 2365'. Drlg. 2575'.
12/17	Drlg. 3220'.
12/24	8" @ 3300'. H.F.W. 3345-52'.
	Drlg. 3398'.
12/29	Drlg. 3398'.
1937	
1/7	Sand 3530'. 7" @ 3535'.
	Gas 3552'. Show oil 3558'.
	Drlg.
1/14	Sand 3518' samples. T.D. 3558'
	Shot 20 qts.
1/21	Fishing pipe.
1/28	" "

OVER

1937

2/4 T.D.3558 shot 20 qts. fishing
pipe

2/11 Plug back 3555, 3000' oil in hole

2/17 Basil Sand 3530'.

T. D. 3558'.


P.B. 3555'.

Potential 108 natural.

COMPLETED

Rush
 Map No. 74 Sec. 25 Twp. 18 R. 16W
 Well No. 1 *Morse* Farm
Morgan & Flynn Company
 Date Started _____ Ft. from N 330S E W440 line

NORTH



SOUTH

Cased _____ In. _____ Ft.
 Sand _____
 Pay { Gas _____
 Oil _____
 Total Depth _____

Production Remarks

Location.

Condition of Well on this date _____

FIRST REPORT

OCT 7 1936

S. J. LEWIS

Scout

KANSAS

Map No. 74 Sec. 25 Twp. 18 R. 16W

Well No. 1 Moore

Schermeyer Oil & Gas Company

Contractor

SECTION PLAT

380 Ft. from N. Line

_____ Ft. from S. Line

_____ Ft. from E. Line

440 Ft. from W. Line

0			

CORRECTION

Location _____

Rig up _____

Drilling and Remarks:

*Reported.
Morgan & Flynn*

RECORD

Cased _____ in., _____ ft.

Sand _____

Gas _____

Oil _____

Total Depth _____

PRODUCTION

1st 24 hrs. Nat. _____

1st 24 hrs. after shot _____

Gas _____ Cu. Ft.

Dry Hole _____

Abandoned _____

Date

DEC 2 1936

S. J. LEWIS

Scout

Map No. 74 Sec. 25 Twp. 18 R. 16W

Well No. 1 Blossie

Schermerhorn O & G Company

Contractor

SECTION PLAT

0			

230 Ft. from N. Line

_____ Ft. from S. Line

_____ Ft. from E. Line

440 Ft. from W. Line

COMPLETED

Location _____

Rig up _____

Drilling and Remarks:

Basil Sand

3530

P.B 3553-

Potential

108 natural

RECORD

Cased _____ in., _____ ft.

Sand _____

Gas _____

Oil _____

Total Depth 3558

PRODUCTION

1st 24 hrs. Nat. _____

1st 24 hrs. after shot _____

Gas _____ Cu. Ft.

Dry Hole _____

Abandoned _____

Date

FEB 17 1937

19

S. J. LEWIS Scout