


Ellis

Section 18 Township 15 Range 17W

Well No. 1 Gross

Company Alpine Oil & Royalty

NORTH



SOUTH

Sec. _____ Twp. _____ R. _____

Well No. #1 Gross Farm _____

Alpine Oil & Royalty Company _____

Quaker Drlg. Contractor _____

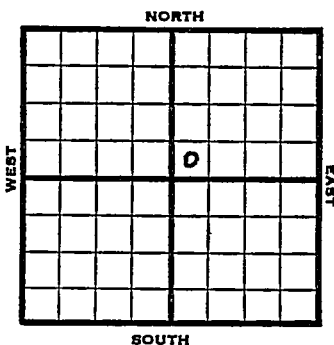
_____ Ft. from N. Line

330 Ft. from S. Line

_____ Ft. from E. Line

330 Ft. from W. Line

SW SW NE



1953

Elev. 1980' REPORT

1/21 Cellar & Pits

1/29 "

2/5 "

2/12 "

2/19 Drlg. 1095'

2/26 8" @ 1134, anhy 1139

Drlg. 3114'

3/12 Heeb 3231' Lans 3276'

DST 3297-3320', 40 mins, 280' O &

GCM, 50' V hly O & GCM 1110#

Cong. 3534' Arb. 3568'

RTD 3572'

5" @ 3571'

3/19 NR

3/26 DD 3572 $\frac{1}{2}$, FU 2600' oil 12 hrs.

S/3 BOPH

4/1 Spud 2-16-53

Oil well

TD 3572 $\frac{1}{2}$

8" @ 1134

Anhy 1139, Heeb 3231, Lans 3276,

DST 3279-3320 open 40 min. Rec 280'

O&GCM 50' Vho & gcm 1110#

Cong 3534, Arb 3568,

OVER

1953

Information brought forward

4/1

TD 3572

5" @ 3571'

DD 3572 $\frac{1}{2}$

FU 2600' oil 12 hr. S/ 3 boph

Comp. 225 bopd

COMPLETED

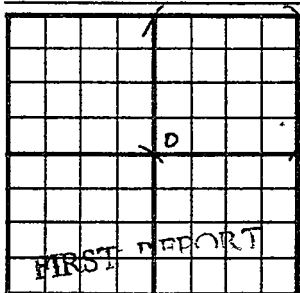
County Ellis State Kansas

Sec. 18 (Blk. Twp.) 15 (Sur. Rge.) 17W Map No.

Operator Alpine Oil & Royalty

Well No. 1 Farm Gross

Elev. Location SW SW NE



330 Ft. From S Line NE

330 Ft. From W Line Quarter

1st. Report JAN 21 1953

Completion

Remarks

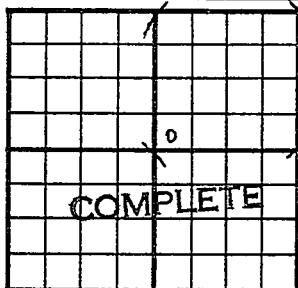
Quaker Drig. - Contr.

Spudding Date

Drig. Data

Cellar & pits

County Ellis State Kansas
 Sec. 18 (Blk. Twp.) 15 (Sur. Rge.) 17W Map No.
 Operator Alpine Oil & Royalty
 Well No. 1 Farm Gross
 Elev. 1980 Location SW SW NE



330 Ft. From S Line NE
330 Ft. From W Line Quarter

Ist. Report

Completion APR 1 1953

Remarks

Quaker Drlg. - Contr.

Spudding Date 2-16-53

Drlg. Data Oil well TD 3572 $\frac{1}{2}$

8" @ 1134 Anhy 1139 Heeb. 3231

Lans. 3276 DST 3279-3320 open 40 min.

Rec. 280' o & gcm 50' Vho & gcm 1110#

Cong. 3534 Arb. 3568 TD 3572 5" @ 3571

DD 3572 $\frac{1}{2}$ ' FU 2600' oil 12 hr. S/ 3 boph

Comp. 25 bopd

J. G. MCGEHEE