

KANSAS

Butler

Section 19 Township 28 Range 4E

Well No. 1 Smith Estate

Company Thrifty

Misc.

O. W. D. D

NORTH

					0		

WEST

EAST

SOUTH

Sec. 19 Twp. 28 R. 4E ✓

Well No. #1 Smith Estate Farm

Thrifty Drlg. Company

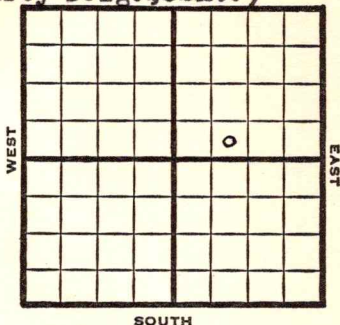
Miscellaneous (Thrifty Drlg. ^{North} Cont.)

 Ft. from N. Line

330' Ft. from S. Line

 Ft. from E. Line

990' Ft. from W. Line



SE SW NE

SOUTH

1949

Elev 1267'

REPORT

5/11 8" @ 86'

5/18 "

5/25 "

6/1 Drlg. 2044'

6/8 Arb. 2474'

TD 2494'

Aband.

ABANDONED

O.W.D.D

1950

3/29 **Arb. 2474'**

TD 2494'

RUR & Cleaning out @ 700' for SWD

TD 2785'

Arb. 2474'

OTD 2494'

5½" @ 2687'

TD 2785'

Complete for Salt wtr disposal

Aband.

ABANDONED

5/3

Kansas

Map No. _____ Sec. 19 Twp. 28 R. 4E

Well No. 1 Smith Estate

Thrifty Drlg. _____ Company

Thrifty Drlg. _____ Contractor

SE SW NE

FIRST REPORT
SECTION PLAT

_____ Ft. from N. Line

330 Ft. from S. Line

_____ Ft. from E. Line

990 Ft. from W. Line

Butler County

Location _____

Rig up _____

Drilling and Remarks:

8" @ 86

RECORD

Cased _____ in., _____ ft.

Sand _____

Gas _____

Oil _____

Total Depth _____

PRODUCTION

1st 24 hrs. Nat. _____

1st 24 hrs. after shot _____

Gas _____ Cu. Ft.

Dry Hole _____

Abandoned _____

Date

MAY 11 1949

19

S. J. LEWIS Scout

Butler County Kansas State

Map No. K11 Sec. 19 Twp. 28 R. 4E

Well No. 1 Smith Estate

Thrifty Drlg. Company

ABANDONED Contractor

E 11267

SE SW NE

SECTION PLAT

 Ft. from N. Line

330 Ft. from S. Line

 Ft. from E. Line

990 Ft. from W. Line


					6		

Miscellaneous

Remarks:

Oil 2474

715 2484



Date JUN 8 1949

Scout S. J. LEWIS

Map No. _____ Sec. 19 Twp. 28 R. 4E

Well No. 1 Smith Est.

Thrifty Drlg. Company

Contractor

SE SW NE


SECTION PLAT

_____ Ft. from N. Line

330 Ft. from S. Line

_____ Ft. from E. Line

990 Ft. from W. Line



Butler County

Location _____

Rig up _____

Drilling and Remarks:

Arb. 2474

TD 2494

RUR & cleaning
out @ 700' for

SWD

RECORD

Cased _____ in., _____ ft.

Sand _____

Gas _____

Oil _____

Total Depth _____

PRODUCTION

1st 24 hrs. Nat. _____

1st 24 hrs. after shot _____

Gas _____ Cu. Ft.

Dry Hole _____

Abandoned _____

Date

MAR 29 1950

19

J. E. TYRA

Scout

Kansas

Map No. _____ Sec. 19 Twp. 28 R. 4E


Well No. 1 Smith Est.

Thrifty Drlg. Company

Contractor

SE SW NE

SECTION PLAT



_____ Ft. from N. Line

330 Ft. from S. Line

_____ Ft. from E. Line

990 Ft. from W. Line

OWDD

Butler County

Location _____

Rig up _____

Drilling and Remarks:

Arb 2474
O.T.D. 2494
5 1/2 @ 2687
T.D. 2785
Complete for
Salt Water Disposal

RECORD

Cased _____ in., _____ ft.

Sand _____

Gas _____

Oil _____

Total Depth 2785

PRODUCTION

1st 24 hrs. Nat. _____

1st 24 hrs. after shot _____

Gas _____ Cu. Ft.

Dry Hole _____

Abandoned _____

Date

MAY 3 1950₁₉

J. E. TYRA

Scout