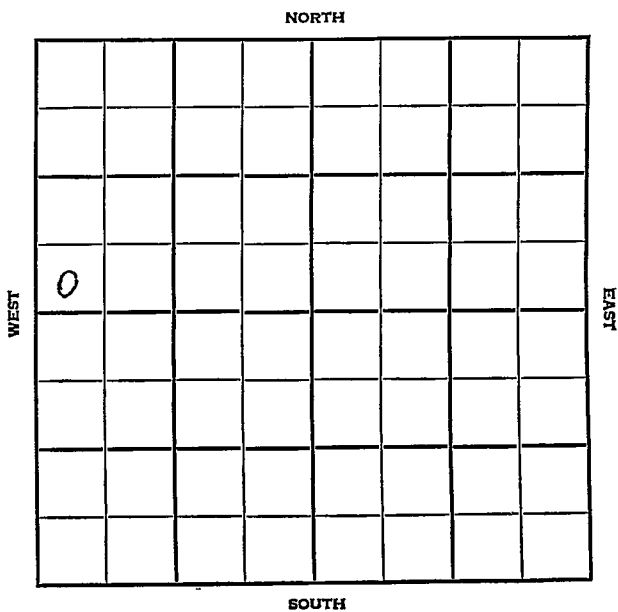


Section 30 Township 34 Range 3 E

Well No. # 1 Weir

Company Sinclair



Cowley

KANSAS

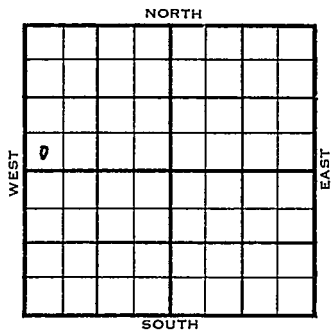
SEC. 30	TWP. 34	R. 3E
------------	------------	----------

WELL NO. #1 Weir FARM

COMPANY Sinclair

CONTRACTOR Smitherman

Wildcat.
 _____ Ft. from N. Line
 330 _____ Ft. from S. Line
 _____ Ft. from E. Line
 330 _____ Ft. from W. Line



SW SW NW
 A-P DHM

1955	ELEVATION 1168'	REPORT
------	--------------------	--------

3/16 Setting surface.
 4/20 Spud 3-25-55 Oil well TD 3509
 10" @115 Lans 2268 Stal 2295'
 DST 3415-48 open 1 1/2 hr rec 120' mud
 1180' SO & GCM 1395# TD 3509
 5" @ 3509 GO to 3474 36/3438-44
 1 GO 3 GWPH 4 hr. 50 M-Afrac.
 F/136 BO 18 BW 24 hr. P & F/46 BO
 1 BSW 1 hr 15 min.
 Comp. 25 BOPD

COMPLETED

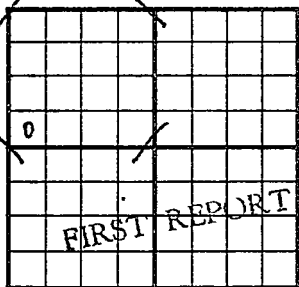
County Cowley State Kansas

Sec. 30 (Blk. Twp.) 34 (Sur. Rge.) 3E Map No.

Operator Sinclair

Well No. I Farm Weir

Elev. Location SW SW NW



330 Ft. From S Line NW

330 Ft. From W Line Quarter

Ist. Report MAR 1 6 1955

Completion

Remarks A-P - DEN

Smitherman - Contr.

Spudding Date

Drlg. Data Wildcat

setting surface

FABEN GILSTRAP

County Cowley State KANSAS

Sec. 30 (Blk. Twp.) 34 (Sur. Rge.) 3E Map No.

Operator Sinclair

Well No. 1 Farm Weir

Elev. 1168 Location SW SW NW

330 Ft. From S Line NW

330 Ft. From W Line Quarter

1st. Report

Completion APR 20 1957

Remarks Wildcat

Smitherman - Contr.

Spudding Date 3-25-55

Drlg. Data Oil well TD 3509

10" @ 115 Lans. 2268 Stal. 2295

DST 3415-48 open 1 1/2 hr. Rec. 120' mud

1180' so & gcm 1395# TD 3509

5" @ 3509 CO to 3474 36/ 3438-44

1 go 3 gwph 4 hr. 50 M-A frac

F/ 136 bo 18 bw 24 hr. P & F/ 46 bo

1 bsw 1 hr. 15 min.

Comp. 25 bopd

FABEN GILSTRAP