FORM 51

Cowley KANSAS

Section 32 Township 34 Range 3 E

Well No. 12 Baird-Drennen

Company Aladdin Petroleum

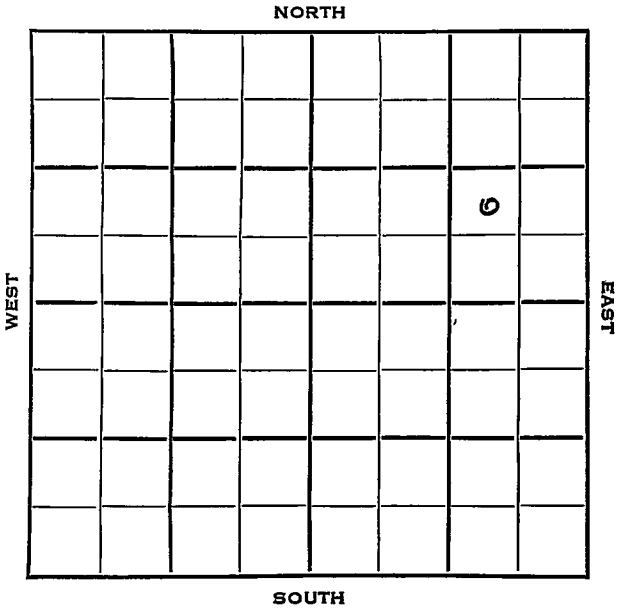

Cowley KANSAS

SEC.	TWP.	R.
32	34	3 E

WELL NO.

12 Baird-Drennen FARM

COMPANY

Aladdin Petroleum

CONTRACTOR

Crowe Drlg.

Gibson Pool

_____ Ft. from N. Line

990 Ft. from S. Line

990 Ft. from E. Line

_____ Ft. from W. Line

NW SE NE

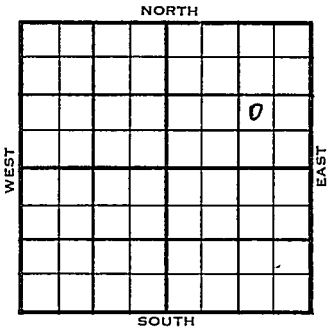

1954	ELEVATION 1143' REPORT
3/10	Spud 3-6-54 8" @ 140 Drlg. 900
5/19	Spud 3-6-54 Oil Well TD 3790' 8" @ 140' Marm 3064', Bart 3359', Bart Sd. 3376' Miss Chat 3418', Miss Lime3440', Simp 3710', Simp sd. 3735' DST 3734'-77' opn 1½ hr, rec 80' oil & gcm, 120' oil, 1310# Arb 3784' TD 3790' 5" @ 3784' CO to 3790' F/ 113 bo 1 hr. Comp. BHB 3000 bopd. COMPLETED

DX-78

FORM 275 FOR SALE BY KANSAS BLUE PRINT CO.

County Cowley State Kansas

Sec. 32 (Blk. Twp.) 34 (Sur. Rge.) 3E Map No.

Operator Aladdin Petroleum

Well No. 12 Farm Baird-Drennon

Elev. Location NW SE NE

						o	

FIRST REPORT

990 Ft. From S Line NE

990 Ft. From E Line Quarter

1st. Report MAR 1 0 1954

Completion

Remarks

Crowe Drlg. - Contr.

Spudding Date 3-6-54

Drlg. Data Gibson Pool

8" @ 140 drlg. 900

J. G. McGEHEE

FORM 275 FOR SALE BY KANSAS BLUE PRINT CO.

County Cowley State Kansas

Sec. 32 (Blk. Twp.) 34 (Sur. Rge.) 3E Map No.

Operator Aladdin Petroleum

Well No. 12 Farm Baird-Drennen

Elev. 1143 Location NW SE NE

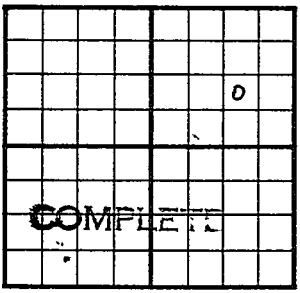

990 Ft. From S Line NE

990 Ft. From E Line Quarter

1st. Report

Completion MAY 1 9 1954

Remarks Gibson Pool

Crowe D. lg. - Contr.

Spudding Date 3-6-54

Drlg. Data Oil well TD 3790

8" @ 140 Marm. 3064 Bart. 3359

Bart. sd. 3376 Miss. chat 3418

Miss. lime 3440 Simp. 3710 Simp. sd.

3735 DST 3734-77 open 1½ hr. Rec.

80' oil & gcm 120' oil 1310#

Arb. 3784 TD 3790 5" @ 3784

CO to 3790 F/ 113 bo 1 hr.

Comp. HB 3000 bopd

J. G. McGEHEE