

DX 78-1

**KANSAS**

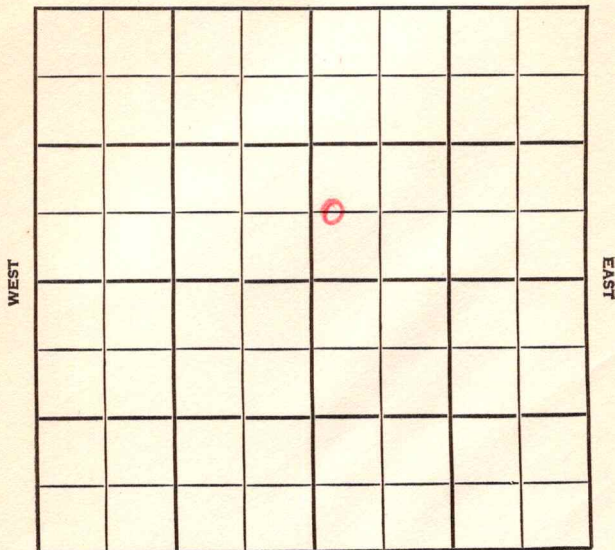
Butler

Section 20 Township 28 Range 4E

Well No. #1 Kirkpatrick

Company H & M Drlg.

NORTH



SOUTH

Butler

KANSAS

SEC.	20	TWP.	28	R.	4E
------	----	------	----	----	----

WELL NO. **1 Kirkpatrick** FARM

COMPANY **H & M Drlg**

CONTRACTOR **Aug Co. Tools**

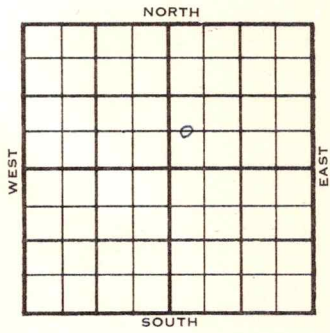
**Augusta**

\_\_\_\_\_ Ft. from N. Line

**660'** \_\_\_\_\_ Ft. from S. Line

\_\_\_\_\_ Ft. from E. Line

**150'** \_\_\_\_\_ Ft. from W. Line



**W $\frac{1}{2}$  SW N<sup>E</sup>**

**CSO - FO**

1955	ELEVATION REPORT
5/26	Location
5/22	<p><b>L 1670, KC 2016, Marm sd 2274,</b>  <b>A 2466, TD 2504</b>            DST 1679-1770 open 1/2 hr Rec 120'            gas 95' mud O# 5 1/2" @ 2504 12/2466-            68 S/6 boph Comp 25 <del>ix</del> bopd</p> <p style="text-align: right;"><b>COMPLETED</b></p>

Twp. Pool

Co. Face

FORM 513 REV. SUNRAY

# FIRST REPORT

County Butler Elev. \_\_\_\_\_  
 Sec. 20 Twp. 28 Rge. 4E  
 Company H & M Drlg.  
 Farm Name Kirkpatrick No. 1

Co.

Lse.

No.

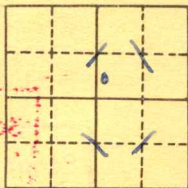
Sec.

T.

R.

TOPS	DEPTH	LOG	DATUM
Anh.			
Tp.			
H.			
Tr.			
Dg.			
Bl.			
L.			
K.C.			
B.K.C.			
Ce.			
C.			
M.			
M.			
K.			
Mz.			
Mq.			
V.			
S.			
S.			
A			
R.			
PE.			
G.			
T.D.			

Loc. in Sec. W<sup>1</sup>/<sub>2</sub> SW NE  
660' SL  
150' WL  
 Geol. \_\_\_\_\_  
 Contr. \_\_\_\_\_  
Co. tools  
 Pool Augusta



Date Comm. CSO - FO  
 Location \_\_\_\_\_

County Butler Elev. 1261  
 Sec. 20 Twp. 28 Rge. 4E  
 Company H & M Drlg.  
 Farm Name Kirkpatrick No. 1

TOPS	DEPTH	LOG	DATUM	Loc. in Sec.									
Anh.				C W $\frac{1}{2}$ SW NE									
Tr.													
H.				660' SL									
Tr.				150' WL									
Dg.													
BL.				Geol. _____									
L.	<u>1670</u>		<u>409</u>										
K.C.	<u>2076</u>		<u>755</u>	Contr. _____									
B.K.C.				Co. tools									
Ce.													
C.				Pool									
M. <u>arm sd</u>	<u>2274</u>		<u>1013</u>										
M.				Augusta									
K.													
Mz.				<table border="1" style="width: 100px; height: 100px;"> <tr><td></td><td></td><td></td></tr> <tr><td></td><td style="text-align: center;">0</td><td></td></tr> <tr><td></td><td></td><td></td></tr> </table>					0				
	0												
Mq.													
V.				<b>COMPLETE</b>									
S.													
S.													
A	<u>2466</u>		<u>1205</u>										
R.													
PE.													
G.													
T.D.	<u>2504</u>												

Date Comm. JUN 22 1955  
 DST 1679-1770 open  $\frac{1}{2}$  hr. Rec. 120' gas  
 95' mud 0# 5 $\frac{1}{2}$ " @ 2504 12/ 2466-68  
 S/ 6 boph Comp. 25 bopd

Co. No. Sec. T. R.