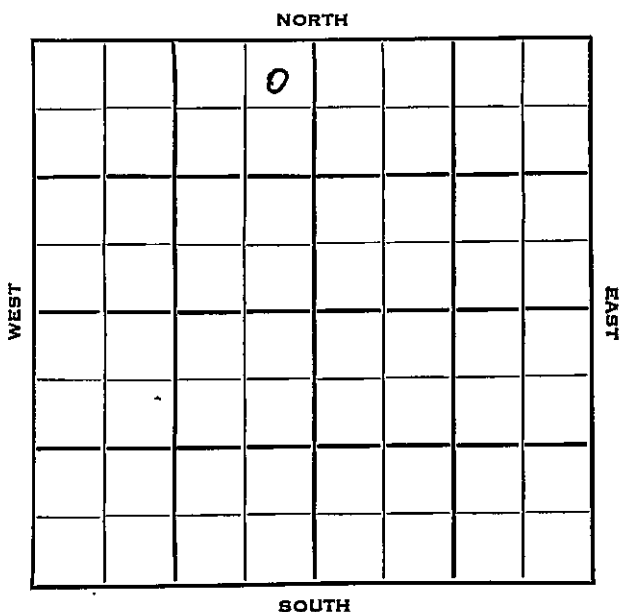


Section 12 Township 13 Range 21W

Well No. 1 Egger

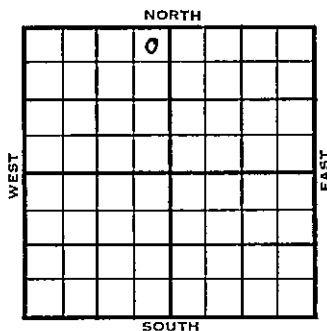
Company Walters Drlg.



Trego KANSAS

SEC. 12 TWP. 13 R. 21 W ✓  
 WELL NO. # 1 Egger FARM  
 COMPANY Walters Drlg.  
 CONTRACTOR

330 Semi-Wildcat  
 Ft. from N. Line  
 Ft. from S. Line  
 330 Ft. from E. Line  
 Ft. from W. Line



NE NE NW

CRA-DHM

	ELEVATION	REPORT
1954	2167'	
2/17	Spud 2-11-54 8" @ 142 Drlg. 2480'	
2/24	Heeb 3438 Tor 3460 Lans 3476 B KC 3720 Marm 3781 DST 3785-3811, 1 hr, 33' SOCM 140# Arb. 3883' Drlg. 3886'	
3/3	Spud 2-11-54 D&A TD 3899' 8" @ 142' Heeb 3438'; Tor 3460', Lans 3476', B KC 3720', Marm. 3781' DST 3785-3811', opn 1 hr., rec. 33' socm, 140# Arb. 3883' TD 3899' D&A	

ABANDONED

County Trego State Kansas

Sec. 12 (Blk. 13) (Sur. 21W) (Twp.) (Rge.) Map No.

Operator Walters Drlg.

Well No. 1 Farm Egger

Elev. 2167 Location NE NE NW


330 Ft. From N Line NE

330 Ft. From E Line Quarter

1st. Report FEB 17 1954

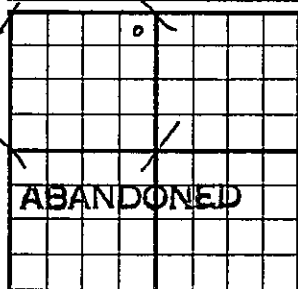
Completion \_\_\_\_\_

Remarks CRA - DHM

Spudding Date 2-11-54

Drlg. Data Semi-Wildcat

8" @ 142 drlg. 2480

County Trego State KansasSec. 12 (Bk.) 13 (Sur.) 21W Map No.Operator Walters Drlg.Well No. 1 Farm EggerElev. 2167 Location NE NE NW330 Ft. From N Line NW330 Ft. From E Line Quarter

1st. Report \_\_\_\_\_

Completion MAR 3 1954Remarks Semi-WildcatSpudding Date 2-11-54Drlg. Data D & A TD 38998" @ 142 Heeb. 3438 Tor. 3460Lans. 3476 B KC 3720 Marm. 3781DST 3785-3811 open 1 hr. Rec. 33' socm140# Arb. 3883 TD 3899D & A

J. G. McGEHEE