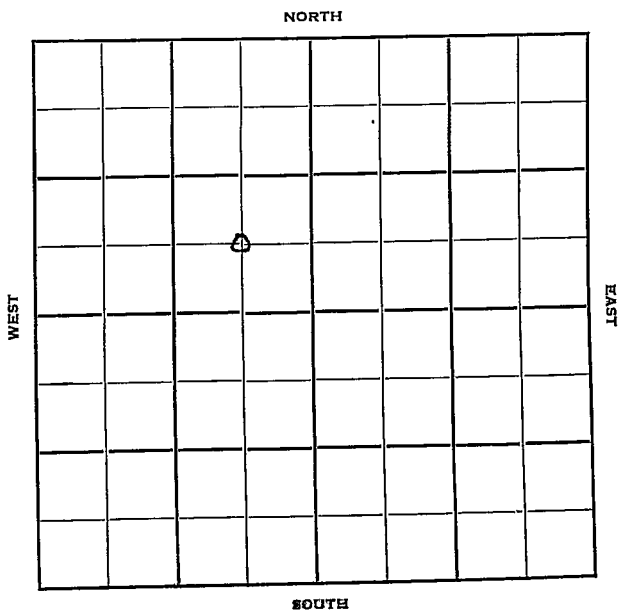


Cowley

Section 32 Township 34 Range 3E

Well No. 6 L. M. Bryant "A"

Company Texas Company



Cowley

KANSAS ✓

Sec. 32 Twp. 34 R. 3E

Well No. #6 L. M. Bryant "A" Farm

Texas Company Company

Contractor

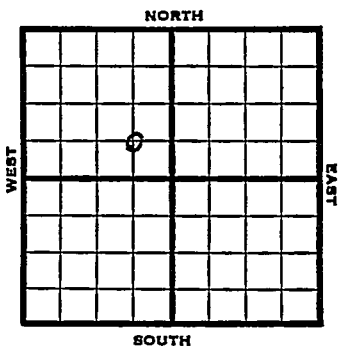
Ft. from N. Line

660 Ft. from S. Line

660 Ft. from E. Line

Ft. from W. Line

C SE NW



1952 Elev. 1151: REPORT

12/17 RUR

1953

1/14

Spud 12-17-52

Gas Well

TD 1504

8" @ 101

Severy sd 1450

TD 1504

5" @ 1504

CO to 1476

24/1460-66, F/mud

Comp. 16,914,000 gas in 30 mins

COMPLETED

County Cowley State Kansas

Sec. 32 (Blk. Twp.) 34 (Sur. Rge.) 3E Map No.

Operator Texas Company

Well No. 6 Farm L. M. Bryant "A"

Elev. Location C SE NW



660 Ft. From S Line NW

660 Ft. From E Line Quarter

1st. Report DEC 17 1952

Completion _____

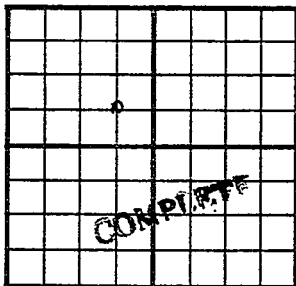
Remarks _____

Spudding Date _____

Drig. Data _____

RUR

J. G. McGEHEE

County Cowley State KansasSec. 32 (Blk. Twp.) 34 (Sur. Rge.) 3E Map No.Operator Texas CompanyWell No. 6 Farm L. M. Bryant "A"Elev. 1151 Location C SE NW660 Ft. From S Line NW660 Ft. From E Line Quarter1st. ReportCompletion JAN 14 1953RemarksSpudding Date 12-17-52Drlg. Data Gas well TD 15048" @ 101 Severy sd. 1450 TD 15045" @ 1504 CO to 1476 24/ 1460-66F/ mud Comp. 16,914,000 gas in 30 min.