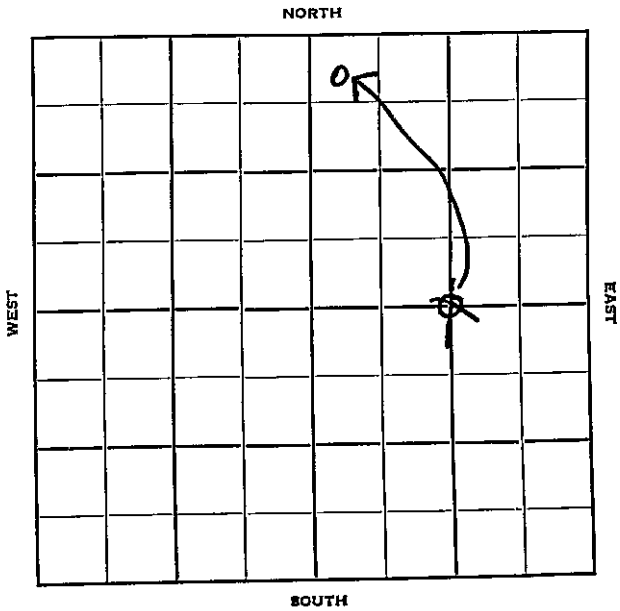


Section 31 Township 13 Range 21 W

Well No. # 1 Bongartz

Company Jones, Shelburne & Farmer



Well No. #1 Bongartz Farm

Jones, Shelburne & Farmer Company

J-S-F - Contr. Contractor

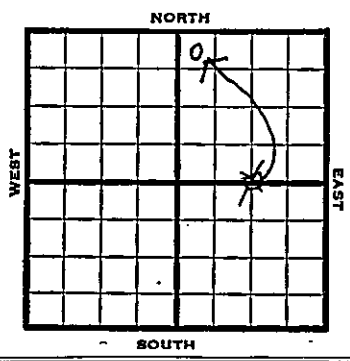
330 Wildcat
~~2640'~~ Ft. from N. Line

Ft. from S. Line

1320' Ft. from E. Line

330 Ft. from W. Line


C E/2 of Sec.
NW NW NE



1952	Elev. 2356'	REPORT
5/14		Set Surface
5/21		8" @ 205 Anhy 1773 Drlg. 2436'
5/28		Heeb 3692' Tor 3713' Lans. KC 3730' B KC 3980' Marm 4069' Drlg. 4105'
6/11		Arb. 4205 RTD 4230 5" @ 4230 CO 4175 24/4159-65 PB 4156 15/4146-48 & 4150-53 PB 4142 16/4131-35 500 A 350' oil 1 1/4 hrs. 24/4131-35
6/18		Sq off CO to perf.
6/25		Spud 5-16-52 D&A TD 4230 8" @ 205 Anhy 1773 Heeb. 3692 Tor. 3713 Lans. 3730 B KC 3980 Marm. 4069 Sd 4130 DST 4125-55 open 1 hr. rec. 187' oil Arb. 4205 TD 4230 5" @ 4230' CO to 4175 24/ 4159-65 S/ 3 bwph PB 4156 15/ 4146-48 4150-53 S/ 2 bwph PB 4142 16/ 4131-35 500 A FU 350' oil 1 1/4 hr. 24/ 4131-35 S/ 15 go 25 gwph 18/ 4122-28 9/ 4128-31 9/ 4135-38 10 go 20 gwph 500 A 3/4 boph 6 bwph D&A

ABANDONED

County Trego State Kansas
 Sec. 31 (Blk. Twp.) 13 (Sur. Rge.) 21W Map No.
 Operator Jones, Shelburne & Farmer
 Well No. 1 Farm Bongartz
 Elev. Location C E/2 of Sec.



2640 Ft. From N Line Sec.
1320 Ft. From E Line Quarter

1st. Report MAY 14 1952

Completion See connection

Remarks

J-S-F - Contr.

Spudding Date

Drig. Data

Wildcat

Set surface

J. G. McGEHEE

Map No. _____ Sec. 31 Twp. 13 R. 21W

Well No. 1 Bongartz

Jones, Shelborne & Farmer Company

Contractor

NW NW NE

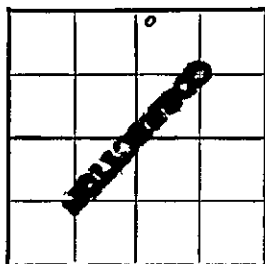
SECTION PLAT

330 Ft. from N. Line

_____ Ft. from S. Line

_____ Ft. from E. Line

330 Ft. from W. Line



Trego County

Location _____

Rig up _____

Drilling and Remarks:

Reported
C E/2 Sec.

RECORD

Cased _____ in., _____ ft.

Sand _____

Gas _____

Oil _____

Total Depth _____

PRODUCTION

1st 24 hrs. Nat. _____

1st 24 hrs. after shot _____

Gas _____ Cu. Ft.

Dry Hole _____

Abandoned _____

Date

MAY 21 1938

J. G. MCGEHEE

County Trego State Kansas
 Sec. 31 (Bk.) 13 (Sur.) 21W Map No. (Twp.) (Rgs.)
 Operator Jones, Shelburne & Farmer
 Well No. 1 Farm Bongartz
 Elev. 2356 Location NW NW NE

330 Ft. From N Line NE

330 Ft. From W Line Quarter

1st. Report

Completion JUN 25 1952

Remarks Wildcat

J-S-F - Contr.

Spudding Date 5-16-52

Drig. Data D & A TD 4230

8" @ 205 Anhy 1773 Heeb. 3692

Tor. 3713 Lans. 3730 B KC 3980

Marm. 4069 Sand 4130 DST 4125-55

open 1 hr. Rec. 187' oil Arb. 4205

TD 4230 5" @ 4230 CO to 4175

24/ 4159-65 S/ 3 bwph PB 4156

15/ 4146-48 4150-53 S/ 2 bwph PB 4142

16/ 4131-35 500 A FU 350' oil 14 hr.

24/ 4131-35 S/ 15" go 25 gwph 18/ 4122-28

9/ 4128-31 9/ 4135-38 10 go 20 gwph

500 A 3/4 boph 6 bwph

D & A

J. G. McGEHEE