




Map No. \_\_\_\_\_ Sec. 20 Twp. 28 R. 4

Well No. 15 \_\_\_\_\_ Farm \_\_\_\_\_

Empire \_\_\_\_\_ Company \_\_\_\_\_

NORTH



SOUTH

Location \_\_\_\_\_

Rig Up \_\_\_\_\_

Drilling and remarks .

6:05 PM  
20 E of W

Spudding

**FIRST REPORT**

**RECORD**

Cased \_\_\_\_\_ in. \_\_\_\_\_ Ft.

Sand \_\_\_\_\_

Gas \_\_\_\_\_

Oil \_\_\_\_\_

Total Depth \_\_\_\_\_

**PRODUCTION**

1st 24 hrs. Nat. \_\_\_\_\_

1st 24 hrs. after shot \_\_\_\_\_

Gas \_\_\_\_\_ Cu. Ft.

Dry Hole \_\_\_\_\_

Abandoned \_\_\_\_\_

Date

6/27 1917

Carroll


Scout

Map No. ----- Sec. 20 Twp. 28 R. 4

Well No. 15 Smith ----- Farm

Engine ----- Company

NORTH



SOUTH

Location -----

Rig Up -----

Drilling and remarks

500'

**RECORD**

Cased ----- in. ----- Ft.

Sand -----

Gas -----

Oil -----

Total Depth -----

**PRODUCTION**

1st 24 hrs. Nat. -----

1st 24 hrs. after shot -----

Gas ----- Cu. Ft.

Dry Hole -----

Abandoned -----

Date

7/2, 1917 Andy ----- Scout

Map No. \_\_\_\_\_ Sec. 20 Twp. 28 R. 4

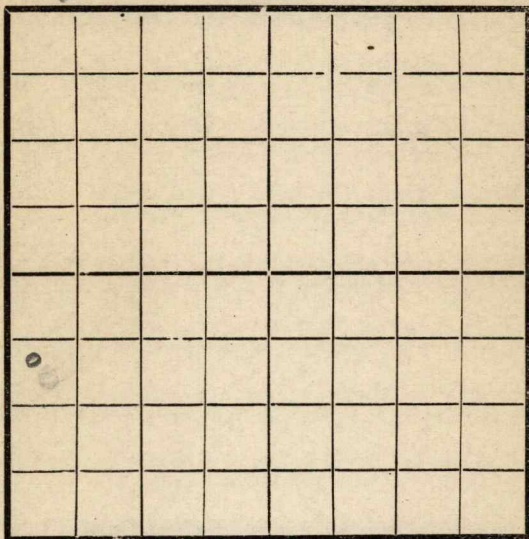
Well No. 15 Smith Farm \_\_\_\_\_

Empire Company \_\_\_\_\_

NORTH

WEST

EAST



SOUTH

Location \_\_\_\_\_

Rig Up \_\_\_\_\_

Drilling and remarks

200'

**RECORD**

Cased \_\_\_\_\_ in \_\_\_\_\_ Ft.

Sand \_\_\_\_\_

Gas \_\_\_\_\_

Oil \_\_\_\_\_

Total Depth \_\_\_\_\_

**PRODUCTION**

1st 24 hrs. Nat. \_\_\_\_\_

1st 24 hrs. after shot \_\_\_\_\_

Gas \_\_\_\_\_ Cu. Ft.

Dry Hole \_\_\_\_\_

Abandoned \_\_\_\_\_

Date

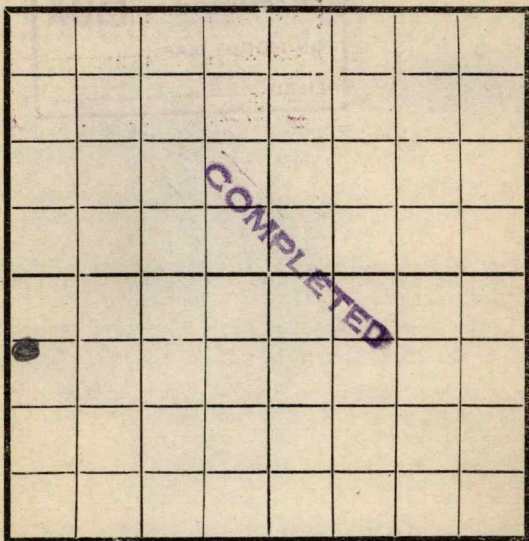
7/6, 1917 Cordry Scout

Map No. \_\_\_\_\_ Sec. 20 Twp. 28 R. 4

Well No. 15. Smith Farm \_\_\_\_\_

Empire Company \_\_\_\_\_

NORTH



SOUTH

Location \_\_\_\_\_

Rig Up \_\_\_\_\_

Drilling and remarks \_\_\_\_\_

**RECORD**

Cased \_\_\_\_\_ in. \_\_\_\_\_ Ft.

Sand 2498-7570

Gas \_\_\_\_\_

Oil  \_\_\_\_\_

Total Depth 7570

**PRODUCTION**

1st 24 hrs. Nat. 150 Bbl

1st 24 hrs. after shot \_\_\_\_\_

Gas \_\_\_\_\_ Cu. Ft.

Dry Hole \_\_\_\_\_

Abandoned \_\_\_\_\_

Date \_\_\_\_\_

8-21, 1917 Lantz Scout