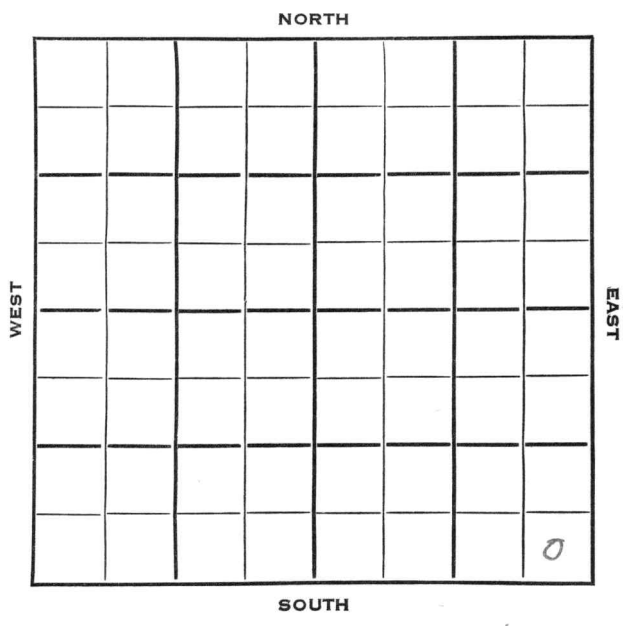


Section 35 Township 30 Range 1E

Well No. #1 Sturm

Company Barnett Oil



Cowley KANSAS ✓

Sec. 35 Twp. 30 R. 4 E

Well No. # 1 Sturm Farm _____

Barnett Oil Company _____

Barnett Drlg. Contractor _____

David Pool

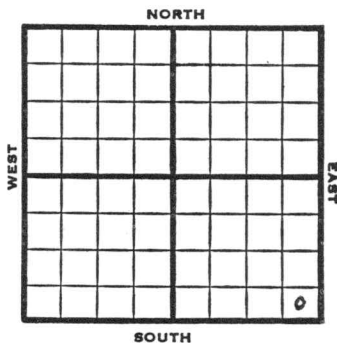
_____ Ft. from N. Line

330 Ft. from S. Line

330 Ft. from E. Line

_____ Ft. from W. Line

SE SE SE



1953

Elev. 1303'

REPORT

4/22

Spud 4-16-53

8" @ 111

Drlg. 1230'

5/6

Spud 4-16-53

D & A

TD 3035'

8" @ 111

Lans 1946', Stal. 1950', Layton 2151
 KC 2345, Oswego 2661, Cherokee 2891,
 Bart 2969, Miss 3019,

TD 3035'

D & A

ABANDONED

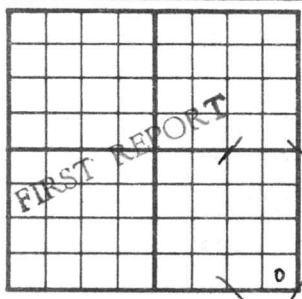
County **Cowley** State **Kansas**

Sec. **35** (Blk. Twp.) **30** (Sur. Rge.) **4E** Map No.

Operator **Barnett Oil**

Well No. **1** Farm **Sturm**

Elev. Location **SE SE SE**



330 Ft. From **S** Line **SE**

330 Ft. From **E** Line Quarter

1st. Report **APR 22 1953**

Completion

Remarks

Barnett Drlg. - Contr.

Spudding Date **4-16-53**

Drlg. Data **David Pool**

8" @ 111 drlg. 1230

