

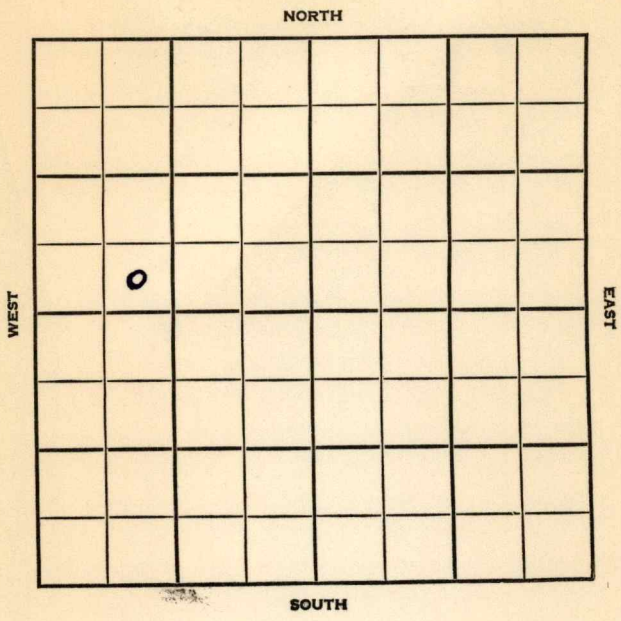
Butler KANSAS

DX 78-1

Section 21 Township 28 Range 1E

Well No. 1 Smith

Company H & M Drlg.



Butler KANSAS

SEC.	TWP.	R.
21	28	4E

WELL NO. 1 Smith FARM

COMPANY H & M Drlg.

CONTRACTOR H & M

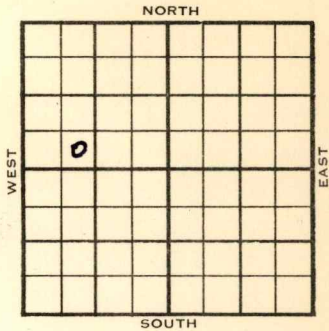
Augusta Pool

_____ Ft. from N. Line

330 _____ Ft. from S. Line

_____ Ft. from E. Line

990 _____ Ft. from W. Line



C W¹/₂ SE SW NW
CSO farmout

1954	ELEVATION 1204'	REPORT
------	--------------------	--------

7/28 Spd g 7-20-54
10" @ 63
Drlg. 2370

9/1 Spud 7-20-54
Oil Well
TD 2575'
10" @ 63'
KC 1985', Simp. 2457', Arb. 2474'
TD 2575'
5" @ 2575'
3/2505-06 wtr.
SP 2493
5/2486-88, FU 1500' oil, 600' wtr.
14 hrs., 250A
Comp. 25 bopd 100 bw

COMPLETED

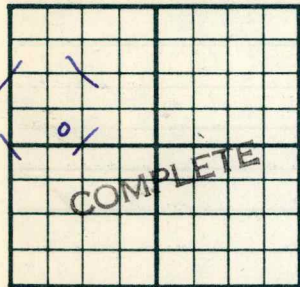
County Butler State Kansas

Sec. 21 (Blk. 28 (Sur. 4E (Twp. Rge.) Map No.

Operator H & M Drlg.

Well No. 1 Farm Smith

Elev. 1204 Location C W $\frac{1}{2}$ SE SW NW



330 Ft. From S Line NW

990 Ft. From W Line Quarter

Ist. Report

Completion SEP 1 1954

Remarks Augusta Pool

H & M Drlg. - Contr.

Spudding Date 7-20-54

Drlg. Data Oil well TD 2575

10" @ 63 KC 1985 Simp. 2457

Arb. 2474 TD 2575 5" @ 2575

3/ 2505-06 wtr. SP 2493 5/ 2486-88

FU 1500' oil 600' wtr. 14 hr. 250 A

Comp. 25 bopd 100 bw

FABEN GILSTRAP

County **Butler** State **Kansas**

Sec. **21** (Blk.) **28** (Sur.) **4E** Map No.

Operator **H & M Drlg.**

Well No. **1** Farm **Smith**

Elev. Location **C W $\frac{1}{2}$ SE SW NW**



330 Ft. From **S** Line **NW**

990 Ft. From **W** Line Quarter

1st. Report **JUL 28 1954**

Completion

Remarks **CSO farmout**

H & M - Contr.

Spudding Date **7-20-54**

Drlg. Data **Augusta Pool**

10" @ 63 drlg. 2370