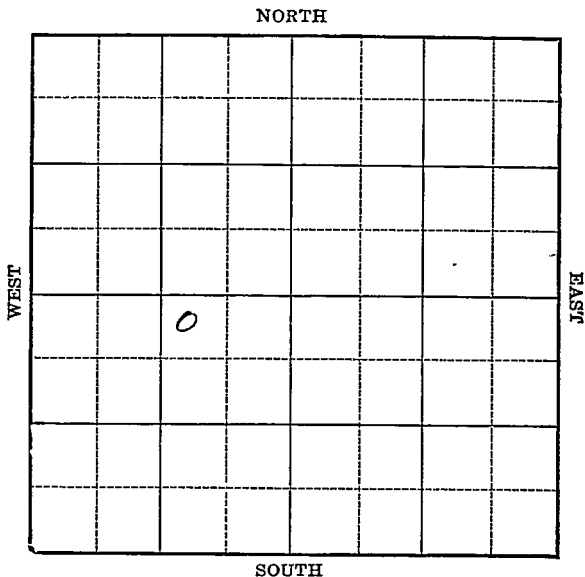


Cawley

Map No. INSAS Sec. 7 Twp. 30 R. 5E

Well No. 3 Daniels Farm

Carl Wakefield Company



Location _____
Drilling Remarks _____

Rig Up _____
Drilling Remarks _____

RECORD

Cased _____ in. _____ ft.
Sand _____
Gas _____
Oil _____
Total Depth _____

PRODUCTION

1st 24 hrs. Nat. _____
1st 24 hrs. after shot _____
Gas _____ cu. ft. _____
Dry Hole _____
Abandoned _____

Lowley

Map No. Sec. 7 Twp. 30 R. 5^E

Well No. 3 Daniels Farm

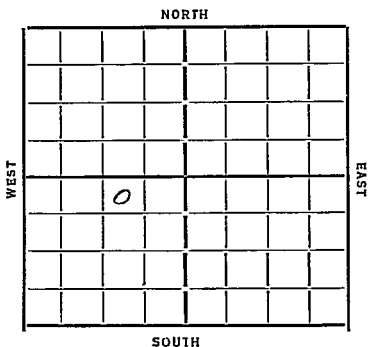
Carl Wakefield Company

230 Ft. from N. Line

 Ft. from S. Line

990 Ft. from E. Line

 Ft. from W. Line



Date 1/9/33

REPORT

4/19 15" 318' Drly 650'

4/26 Drly 1200'

5/4 " 1500

5/10 16" 1746 Drly 2040'

5/17 8" 2080 - 6" 2360 Drly 2363

5/24 Drly 2500

6/1 Drly 2625

6/14 Top chat 2840

T.D. 2860

D. + A. 2860

ABANDONED

Cowley

E

11 **KANSAS** Map No. Sec. 7 Twp. 30 R. 5

Well No. 3 *Daniels*

Earl Wakefield Company

Contractor

FIRST REPORTS

330 Ft. from N. Line

..... Ft. from S. Line

990 Ft. from E. Line

..... Ft. from W. Line

SECTION PLAT

	o		

Location.....

Rig up.....

Drilling and Remarks:

15" - 318

dy 650

RECORD

Cased..... in., ft.

Sand.....

Gas.....

Oil.....

Total Depth.....

PRODUCTION

1st 24 hrs. Nat.....

1st 24 hrs. after shot.....

Gas..... Cu. Ft.

Dry Hole.....

Abandoned.....

Date

APR 19 1933

CHAS. L. SHERWOOD

192

Scout

Cowley
 Map No. _____ Sec. 7 Twp. 30 R. 5E

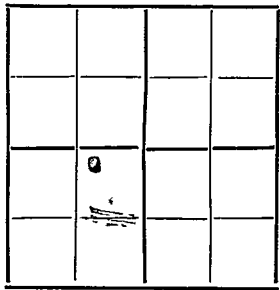
11
 Well No. 3 Daniels

Earl Wakefield Company

Contractor

SECTION PLAT

330 Ft. from N. Line
 _____ Ft. from S. Line
990 Ft. from E. Line
 _____ Ft. from W. Line



ABANDONED

Location _____

Rig up _____

Drilling and Remarks:

Chat 2840
D + A

RECORD

Cased _____ in., _____ ft.
 Sand _____
 Gas _____
 Oil _____
 Total Depth 2860

PRODUCTION

1st 24 hrs. Nat. _____
 1st 24 hrs. after shot _____
 Gas _____ Cu. Ft.
 Dry Hole _____
 Abandoned _____

Date

6/14/33 192 *Oval Mansuech* Scout