


Map No. _____ Sec. 21 Twp. 28 R. 4

Well No. 4 J N Smith Farm _____
Lehr O & S Company _____

NORTH



SOUTH

Location _____

Rig Up _____

Drilling Remarks:

Drilling Remarks:

10/2 = 280
10/9 = 655
10/17 = 1050
10/23 = 1520
1840 = 11/9 =
1865 = 11/14
2025 = 11/21
2175 = 11/25
2190 = 12/4
2243 = 12/11
2460 = 12/18

RECORD

PRODUCTION


Cased _____ in _____ Ft.
 Sand _____
 Gas _____
 Oil _____
 Total Depth _____

1st 24 hrs. Nat. _____
 1st 24 hrs. after shot _____
 Gas _____ Cu. Ft.
 Dry Hole _____
 Abandoned _____

Map No. _____ Sec. 28 Twp. 28 R. 4

Well No. 21 Blood Farm _____
Michigan Natural Company

NORTH



SOUTH

Location _____

Rig up _____

Drilling and remarks _____

RECORD

Cased _____ in. _____ Ft.

Sand _____

Gas _____

Oil _____

Total Depth _____

PRODUCTION

1st 24 hrs. Nat. _____

1st 24 hrs. after shot _____

Gas _____ Cu. Ft.

Dry Hole _____

Abandoned _____

Date

4/6

1916

Kimland


Scout

Map No. _____ Sec. 21 Twp. 38 R. 4

Well No. 4 JW Smith Farm _____

Oil & Gas Company _____

NORTH



SOUTH

Location _____

Rig Up

Drilling and remarks _____

RECORD

Cased _____ in. _____ Ft.

Sand _____

Gas _____

Oil _____

Total Depth _____

PRODUCTION

1st 24 hrs. Nat. _____

1st 24 hrs. after shot _____

Gas _____ Cu. Ft.

Dry Hole _____


Abandoned _____

Date _____

May 2, 1916 L. C. Smith Scout

Map No. _____ Sec. 21 Twp. 28 R. 4
Well No. 4 Smith Farm _____
Coat Company _____

NORTH



SOUTH

Location _____
Rig Up
Drilling and remarks _____



RECORD

Cased _____ in, _____ Ft.
Sand _____
Gas _____
Oil _____
Total Depth _____


PRODUCTION

1st 24 hrs. Nat. _____
1st 24 hrs. after shot _____
Gas _____ Cu. Ft.
Dry Hole _____
Abandoned _____

Date 6/30, 1916 Blair Scout

Map No. _____ Sec. 21 Twp. 28 R. 4
 Well No. of Smith Farm _____
Company Company _____

NORTH



SOUTH

Location _____
 Rig Up _____
 Drilling and remarks _____

RECORD

Cased _____ in. _____ Ft.
 Sand _____
 Gas _____
 Oil _____
 Total Depth _____

PRODUCTION


1st 24 hrs. Nat. _____
 1st 24 hrs. after shot _____
 Gas _____ Cu.
 Dry Hole _____
 Abandoned _____

Date 8/8, 1916 Monday

Map No. _____ Sec. 21 Twp. 28 R. 4

Well No. 4 Smith
Empire _____ Comp. _____

NORTH



SOUTH

Location _____
Rig Up _____
Drilling and remarks _____

RECORD

Cased _____ in. _____ Ft.
Sand _____
Gas _____
Oil _____
Total Depth _____

PRODUCTION

1st 24 hrs. Nat. _____
1st 24 hrs. after shot _____
Gas _____ Cu. Ft.
Dry Hole _____
Abandoned _____

Date _____, 1916

L.C. Hoff Scout

AUG 30 1916


Map No. _____ Sec. 21 Twp. 28 R. 4

Well No. 48 Smith Farm _____

Company _____

NORTH

WEST



EAST

SOUTH

Location _____

Rig Up _____

Drilling and remarks _____

RECORD

Cased _____ in. _____ Ft.

Sand _____

Gas _____

Oil _____

Total Depth _____

PRODUCTION

1st 24 hrs. Nat. _____

1st 24 hrs. after shot _____

Gas _____ Cu. Ft.

Dry Hole _____


Abandoned _____

Date

9/4 6 _____ Scout

Map No. _____ Sec. 21 Twp. 28 R. 4
Well No. 4 Smith Farm _____
Carpine Company _____

NORTH



SOUTH

Location _____
Rig Up _____
Drilling and remarks _____

RECORD

Cased _____ in. _____ Ft.
Sand _____
Gas _____
Oil _____
Total Depth _____


PRODUCTION

1st 24 hrs. Nat. _____
1st 24 hrs. after shot _____
Gas _____ Cu. Ft.
Dry Hole _____
Abandoned _____

Date 9/12, 1916 6 H. Coffey Scout

Map No. _____ Sec. 21 Twp. 28 R. 4
Well No. 4 Smith Farm _____
Engine Company _____

NORTH



SOUTH

Location _____
Rig Up _____
Drilling and remarks

Rigging up

RECORD

Cased _____ in. _____ Ft.
Sand _____
Gas _____
Oil _____
Total Depth _____

PRODUCTION


1st 24 hrs. Nat. _____
1st 24 hrs. after shot _____
Gas _____ Cu. Ft.
Dry Hole _____
Abandoned _____

Date

9/20, 1916 S. C. Candy Scout

Map No. _____ Sec. 21 Twp. 28 R. 4
Well No. 4 Smith Farm _____
Engine Company _____

NORTH



SOUTH

Location _____
Rig Up _____
Drilling and remarks

Spudding

RECORD

Cased _____ in. _____ Ft.
Sand _____
Gas _____
Oil _____
Total Depth _____

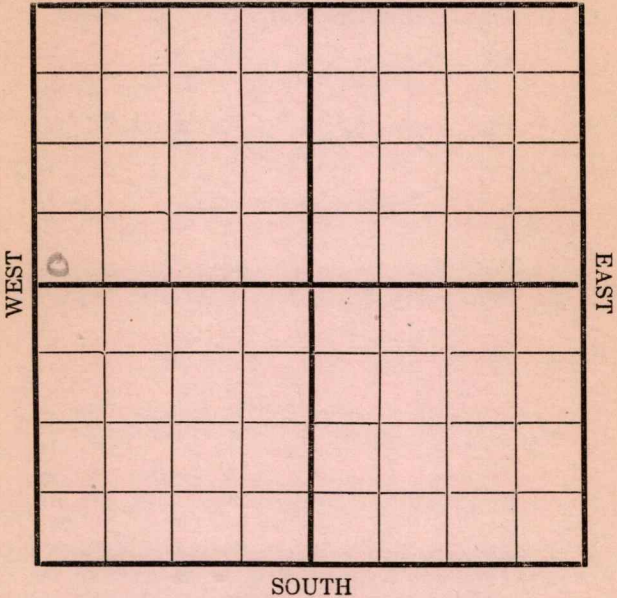
PRODUCTION

1st 24 hrs. Nat. _____
First 24 hrs. after shot _____
Gas _____ Cu. Ft.
Dry Hole _____
Abandoned _____

Date

9/27 1916 Aloney Scout

Map No. _____ Sec. 21 Twp. 28 R. 4
Well No. 4 _____ Farm _____
Engine _____ Company _____
NORTH



Location _____
 Rig Up _____
 Drilling and remarks
280

RECORD

Cased _____ in. _____ Ft.
 Sand _____
 Gas _____
 Oil _____
 Total Depth _____

PRODUCTION

1st 24 hrs. Nat. _____
 1st 24 hrs. after shot _____
 Gas _____ Cu. Ft.
 Dry Hole _____
 Abandoned _____


Date 10/2, 1916 6 P. O'Connell Scout

Map No. _____ Sec. 21 Twp. 28 R. 4

Well No. 4 South Farm _____

Empire Company _____

NORTH



SOUTH

Location _____

Rig Up _____

Drilling and remarks

655

RECORD

Cased _____ in. _____ Ft.

Sand _____

Gas _____

Oil _____

Total Depth _____

PRODUCTION

1st 24 hrs. Nat. _____

First 24 hrs. after shot _____

Gas _____ Cu. Ft.

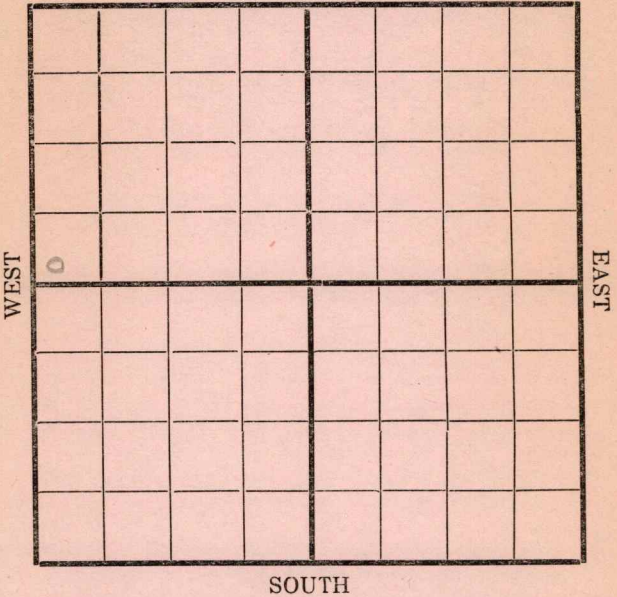
Dry Hole _____

Abandoned _____

Date

10/9, 1916 St. Cloud Scout

Map No. _____ Sec. 21 Twp. 28 R. 4
 Well No. 4 _____ Farm _____
Empire _____ Company
 NORTH



Location _____
 Rig Up _____
 Drilling and remarks
1050

RECORD
 Cased _____ in. _____ Ft.
 Sand _____
 Gas _____
 Oil _____
 Total Depth _____

PRODUCTION
 1st 24 hrs. Nat. _____
 1st 24 hrs. after shot _____
 Gas _____ Cu. Ft.
 Dry Hole _____
 Abandoned _____


Date 10/17/16 _____
 _____ 191 _____ Scou

Map No. _____ Sec. 21 Twp. 28 R. 4

Well No. 4 _____ Farm _____

_____ Company _____

NORTH



SOUTH

Location _____
Rig Up _____
Drilling and remarks

1500

RECORD

Cased _____ in. _____ Ft.
Sand _____
Gas _____
Oil _____
Total Depth _____

PRODUCTION

1st 24 hrs. Nat. _____
First 24 h.s. after shot _____
Gas _____ Cu. Ft.
Dry Hole _____
Abandoned _____

Date 1925 191 _____


Scout Scout

Map No. _____ Sec. 21 Twp. 28 R. 4

Well No. 4 Swift Farm _____

_____ Company _____

NORTH



SOUTH

Location _____
 Rig Up _____
 Drilling and remarks

2175'

RECORD

Cased _____ in. _____ Ft.
 Sand _____
 Gas _____
 Oil _____
 Total Depth _____

PRODUCTION

1st 24 hrs. Nat. _____
 1st 24 hrs. after shot _____
 Gas _____ Cu. Ft.
 Dry Hole _____
 Abandoned _____

Date

1/25, 1916 Card


Scout

Map No. _____ Sec. 21 Twp. 28 R. 4

Well No. 4 Smith Farm _____

Engine Company _____

NORTH



WEST

EAST

SOUTH

RECORD

Location _____

Cased _____ in. _____ Ft.

Rig up _____

Sand _____

Drilling and remarks

Gas _____

1840

Oil _____

Total Depth _____

PRODUCTION

1st. 24 hrs. Nat. _____

1st 24 hrs. after shot _____

Gas _____ Cu. Ft.

Dry Hole _____

Abandoned _____

Date

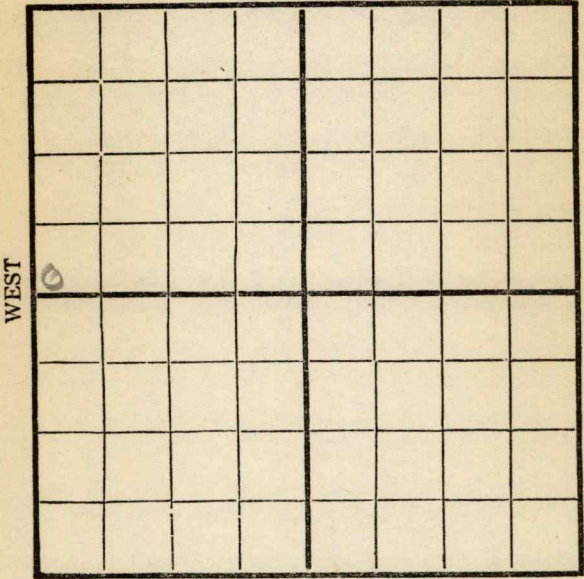
10/30, 1916, LEE Scout

Map No. _____ Sec. 21 Twp. 28 R. 4

Well No. 4 Smith Farm _____

_____ Company _____

NORTH



SOUTH

RECORD

Location _____

Cased _____ in. _____ Ft.

Rig Up _____

Sand _____

Drilling and remarks

Gas _____

Shut Down

Oil _____

Total Depth _____

PRODUCTION

1st 24 hrs. Nat. _____

First 24 hrs. after shot _____

Gas _____ Cu. Ft.

Dry Hole _____

Abandoned _____

1840

Date *1/9*

191

C. C. Cady


Scout

Map No. _____ Sec. 21 Twp. 28 R. 4

Well No. 4 Smith Farm _____

_____ Company _____

NORTH



SOUTH

Location _____

Rig Up _____

Drilling and remarks

1865

RECORD

Cased _____ in. _____ Ft.

Sand _____

Gas _____

Oil _____

Total Depth _____

PRODUCTION

1st 24 hrs. Nat. _____

First 24 hrs. after shot _____

Gas _____ Cu. Ft.

Dry Hole _____

Abandoned _____

Date


11/14, 1916

Candy

Scout

Map No. _____ Sec. 21 Twp. 28 R. 4
 Well No. 4 _____ Farm _____
Carroll _____ Company _____

NORTH



SOUTH

Location _____

Rig Up _____

Drilling and remarks

2025

RECORD

Cased _____ in. _____ Ft.

Sand _____

Gas _____

Oil _____

Total Depth _____

PRODUCTION

1st 24 hrs. Nat. _____

1st 24 hrs. after shot _____

Gas _____ Cu. Ft.

Dry Hole _____

Abandoned _____

Date

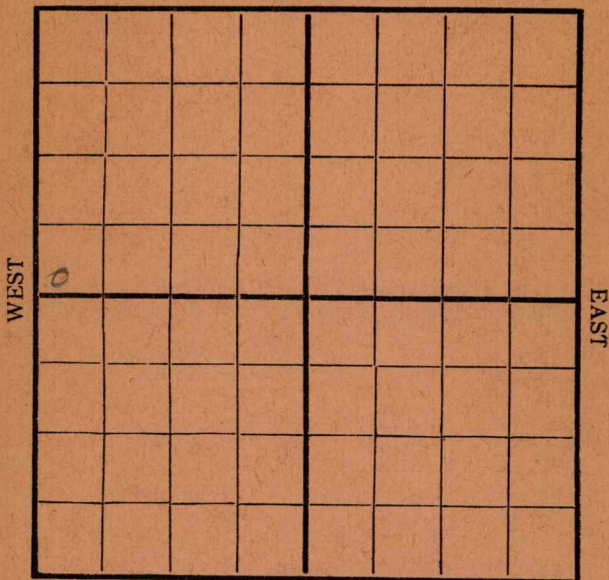
11/20, 1916 G. Carney Scout

Map No. _____ Sec. 21 Twp. 28 R. 4

Well No. H Smith Farm _____

Company _____

NORTH



SOUTH

RECORD

Location _____

Cased _____ in. _____ Ft.

Rig Up _____

Sand _____

Drilling and remarks

Gas _____

Oil _____

2190

Total Depth _____

PRODUCTION

1st 24 hrs. Nat. _____

1st 24 hrs. after shot _____

Gas _____ Cu. Ft.

Dry Hole _____

Abandoned _____

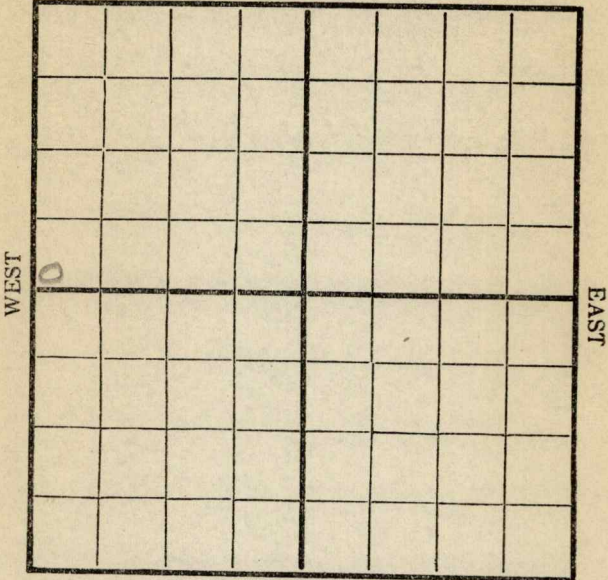
Date

12/4, 1916, C. C. ... Scout

Map No. _____ Sec. 21 Twp. 28 R. 4

Well No. 4 Smith Farm _____
Empire Company _____

NORTH



SOUTH

Location _____
Rig Up _____
Drilling and remarks

2243'

RECORD

Cased _____ in. _____ Ft.
Sand _____
Gas _____
Oil _____
Total Depth _____

PRODUCTION


1st 24 hrs. Nat. _____
1st 24 hrs. after shot _____
Gas _____ Cu. Ft.
Dry Hole _____
Abandoned _____

Date 12/11, 1916, Conroy Scout

Map No. _____ Sec. 21 Twp. 28 R. 4

Well No. 4 Smith Farm _____
Engine Company _____

NORTH



SOUTH

Location _____
Rig Up _____
Drilling and remarks _____

2460

RECORD

Cased _____ in. _____ Ft.
Sand _____
Gas _____
Oil _____
Total Depth _____

PRODUCTION

1st 24 hrs. Nat. _____
1st 24 hrs. after shot _____
Gas _____ Cu. Ft.
Dry Hole _____
Abandoned _____

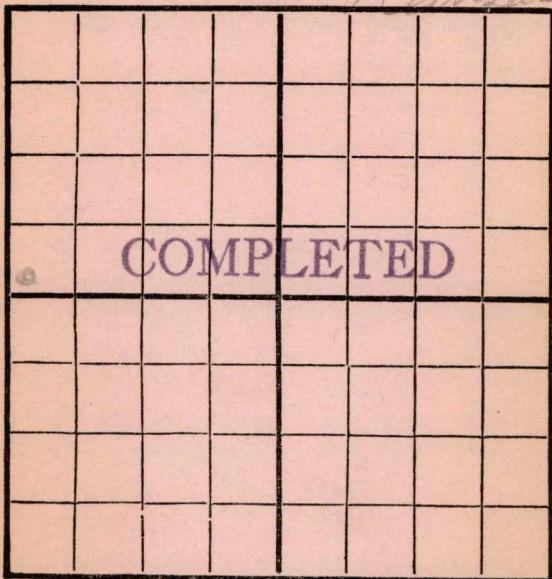
Date 12/18, 1916 Conroy Scout

Map No. _____ Sec. 21 Twp. 28 R. 4

Well No. 4 Smith Farm _____
Empire Company

NORTH

Kansas



WEST

EAST

SOUTH

Location _____
Rig Up _____
Drilling and remarks

good for

220

Bbls

RECORD

Cased _____ in. _____ Ft.
Sand 2459-2496
Gas _____
Oil _____
Total Depth _____

PRODUCTION

1st 24 hrs. Nat. _____
First 24 hrs. after shot _____
Gas _____ Cu. Ft.
Dry Hole _____
Abandoned _____

Date

Sept 6 1916 _____ Scout