


Map No. _____ Sec. 21 Twp. 28 R. 4
Well No. 4 J N Smith Farm
Cont O & Gas Company

NORTH



SOUTH

Location _____

Rig Up _____

Drilling Remarks:

5/2 2420

Drilling Remarks:

RECORD

PRODUCTION

Cased _____ in _____ Ft.
Sand _____
Gas _____
Oil _____
Total Depth _____

1st 24 hrs. Nat. _____
1st 24 hrs. after shot _____
Gas _____ Cu. Ft.
Dry Hole _____
Abandoned _____

Map No. _____ Sec. 21 Twp. 28 R. 4


Well No. 4 Smith Farm _____

Wichita Company _____

NORTH

WEST

EAST



SOUTH

Location _____

Rig up _____

Drilling and remarks

1440 ft

RECORD

Cased _____ in. _____ Ft.

Sand _____

Gas _____

Oil _____

Total Depth _____

PRODUCTION

1st 24 hrs. Nat. _____

1st 24 hrs. after shot. _____

Gas _____ Cu. Ft.

Dry Hole _____

Abandoned _____

Date

4/6


, 1916,

Kentland

Scout

Map No. _____ Sec. 21 Twp. 28 R. 4
 Well No. 4 J w Smith Farm _____
Co. 09 S Company _____

NORTH



SOUTH

RECORD

Location _____
 Rig Up _____
 Drilling and remarks _____

Cased _____ in. _____ Ft.
 Sand _____
 Gas _____
 Oil _____
 Total Depth _____

2420 ft

PRODUCTION


1st 24 hrs. Nat. _____
 1st 24 hrs. after shot _____
 Gas _____ Cu. Ft.
 Dry Hole _____
 Abandoned _____

Date

May 2, 1916 L. P. Smith Scout

Map No. _____ Sec. 25 Twp. 28 R. 4
 Well No. H. W. Smith Farm _____
Court Og S Company _____

NORTH



SOUTH

Location _____
 Rig Up _____
 Drilling and remarks _____

*good well
 estimated about
 300 bbls -*

RECORD

Cased _____ in. _____ Ft.
 Sand 2457 - 2530
 Gas _____
 Oil _____
 Total Depth _____

PRODUCTION

1st 24 hrs. Nat. _____
 1st 24 hrs. after shot _____
 Gas _____ Cu. Ft.
 Dry Hole _____
 Abandoned _____

Date

5/22, 1911 L. L. Smith Scout