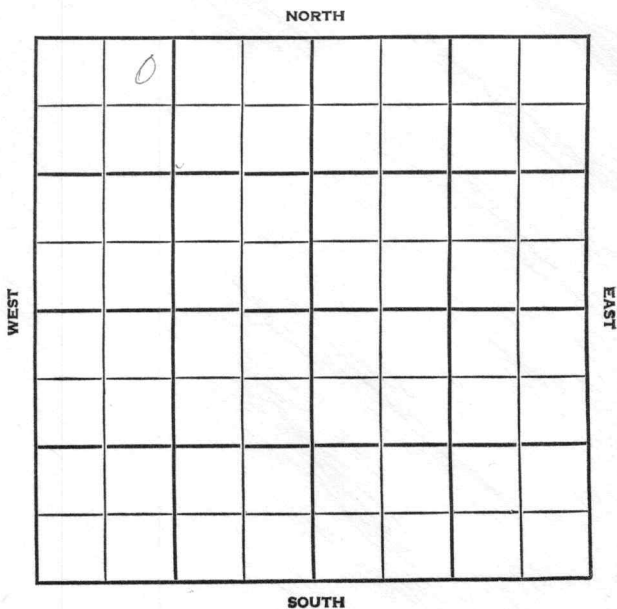


Section 8 Township 30 Range 5E

Well No. #1 Swain

Company Rex & Morris



Cowley

KANSAS

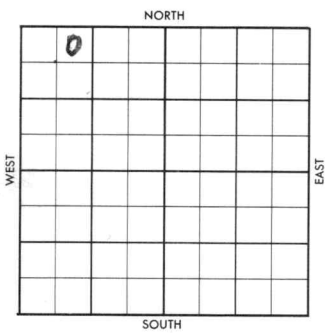
SEC. 8	TWP. 30	R. 5E
-----------	------------	----------

WELL NO. #1 Swain FARM

COMPANY Rex & Morris

CONTRACTOR Co. Tools

_____ FT. FROM N. LINE
 _____ FT. FROM S. LINE
 _____ FT. FROM E. LINE
 _____ FT. FROM W. LINE



NE NW NW

1956	ELEVATION 1286	REPORT
------	-------------------	--------

6-6
6-27

Location
 Comm. 6-16-56
 8 5/8" @ 100/90 Drlg. 2130
 K.C. 2216; B.K.C. 2454; Ce. 2648;
 C. Bartlzn 2790; Cg Chert. 2860
 M. Chat 2865;
 TD. 2870
 D & A

ABANDONED

County Cowley Elev. _____
 Sec. 8 Twp. 30 Rge. 5E
 Company Rex & Morris
 FarmName Swain No. 1

TOPS	DEPTH	LOG	DATUM
Anh.			
TP.			
H.			
Tr.			
Dg.			
Bl.			
L.			
K.C.			
B.K.C.			
Ce.			
C.			
M.			
M.			
K.			
Mz.			
Me.			
V.			
S.			
S.			
A.			
R.			
PE.			
G.			
T.D.			

Loc. in Sec. NE NW NW
 Geol. _____
 Contr. _____
Co. tools
 Pool _____

0
FIRST REPORT
 JUN 6 '56

Date Comm. _____
 Location Swain

29


JUN 1 1956

Co. Lse. No. Sec. T. R.

County Cowley Elev. 1286
 Sec. 8 Twp. 30 Rge. 5E
 Company Rex & Morris
 Farm Name Swain No. 1

TOPS	DEPTH	LOG	DATUM
Anh.			
Tr.			
H.			
Tr.			
Dg.			
Bl.			
L.			
K.C.	2216		
B.K.C.	2454		
Ce.	2648		
C.	Bart/zn 2790		
M.	cg chert 2860		
M.	chat 2865		
K.			
Mz.			
Mo.			
V.			
S.			
S.			
A.			
R.			
PE.			
G.			
T.D.	2870		

Loc. in Sec. NE NW NW
 Geol. _____
 Contr. _____
 Co. tools _____
 Pool _____



Date Comm. JUN 27 '56

Location JUN 13 '56 C-16-56 8 5/8

100190 # 2130 JUN 27 '56

D & A

Co.
Lse.
No.
Sec.
T.
R.