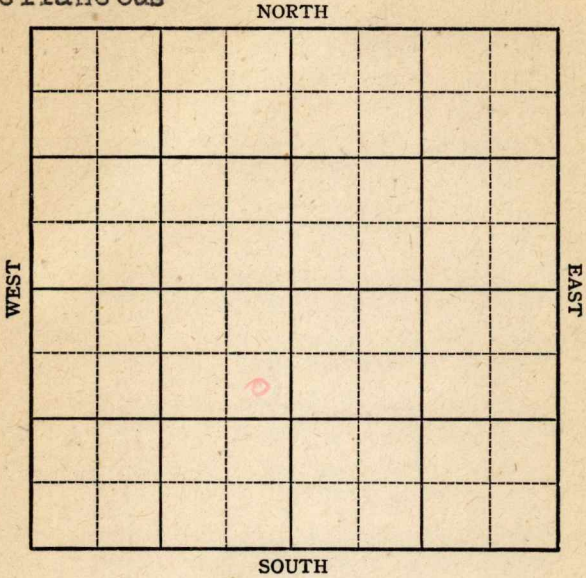


Section 22 Township 28 Range 4-E

Well No. 1 Cease

Company Harmony Oil

Miscellaneous



KANSAS

Butler County ✓

Sec. 22 Twp. 28 R. 4-E

Well No. 1 Cease Farm

Harmony Oil Company

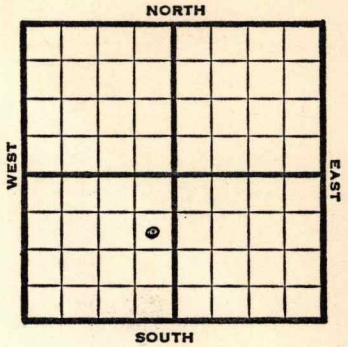
Miscellaneous
990 Ft. from N. Line

Ft. from S. Line

330 Ft. from E. Line

Ft. from W. Line

SE NE SW



1947	REPORT
7-16	Loc.
7/22	Mach.
7/29	Drlg 560'
8/6	12" @ 780' Drlg 1170'
8/13	Drlg. 1850'
8/20	8" @ 2054' Drlg 2076'
8/27	K. C. 2054' TD 2085' 1000-acid.
9/3	K. C. 2054' 7" @ 2054' TD 2085'

ABANDONED

ABANDONED

Map No. _____ Sec. 22 Twp. 28 R. 4E

Well No. 1 Cease

Harmony Oil Company

FIRST REPORT Contractor

SE NE SW

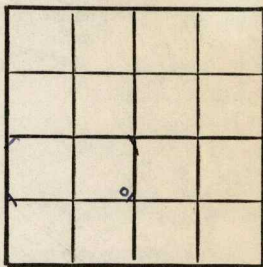
SECTION PLAT

990 Ft. from N. Line

_____ Ft. from S. Line

330 Ft. from E. Line

_____ Ft. from W. Line



Butler County

Location X

Rig up _____

Drilling and Remarks:

RECORD

Cased _____ in., _____ ft.

Sand _____

Gas _____

Oil _____

Total Depth _____

PRODUCTION

1st 24 hrs. Nat. _____

1st 24 hrs. after shot _____

Gas _____ Cu. Ft.

Dry Hole _____

Abandoned _____

Date

JUL 16 1947 19

S. J. LEWIS Scout

Map No. 11 Sec. 22 Twp. 28 R. 4E

Well No. 1 Cease

Harmony Oil Company

ABANDONED Contractor

SE NE SW


SECTION PLAT

990 Ft. from N. Line

_____ Ft. from S. Line

330 Ft. from E. Line

_____ Ft. from W. Line



Butler County

Location _____

Rig up _____

Drilling and Remarks:

NC 2054
7" C 2054

RECORD

Cased _____ in., _____ ft.

Sand _____

Gas _____

Oil _____

Total Depth 2085

PRODUCTION

1st 24 hrs. Nat. _____

1st 24 hrs. after shot _____

Gas _____ Cu. Ft.

Dry Hole _____

Abandoned _____

Date

SEP 3 1947 19

S. J. LEWIS Scout