

KANSAS

Butler

Form 51-5M-7-40-Palace


Section 22 Township 28 Range 4-E

Well No. #1 Maher

Company Plymate & Bornholdt

NORTH

Eldorado Pool



SOUTH

Sec. 22 Twp. 28 R. 4-E

Well No. #1 Maher Farm

Plymate & Bornholdt Company

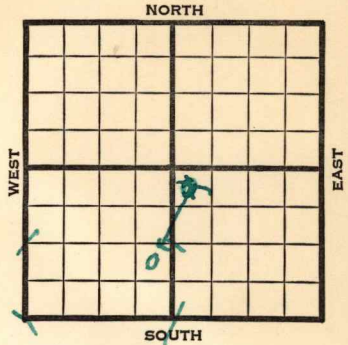
(Eldorado)

~~530~~ Ft. from N. Line

990 Ft. from S. Line

430 Ft. from E. Line

~~330~~ Ft. from W. Line



REPORT	
1941	
3/12	Machine.
3/20	Rigging up.
3/27	12" - 40' Drlg. 430'
4/3	10" - 542' Drlg. 1275'
4/10	8" - 1504' Drlg. 1975'
4/18	Shut down.
4/24	K.C. 2057' 6" - 2061'
	T.D. 2080' 400 acid. Testing.
5/1	Shut down.
5/7	K.C. 2057'
	6" - 2061'
	T.D. 2080'
	400 acid.
	Potential 15 bbls., pump.
	36.4 Gravity
	COMPLETED

For 200 Bks.—1-40—Palace

Butler **KANSAS**

Map No. // Sec. 22 Twp. 28 R. 4E

Well No. 1 Maher

Plymate & Bornholdt Company

CORRECTION Contractor

SECTION PLAT


NE SE SW

_____ Ft. from N. Line

990 Ft. from S. Line

430 Ft. from E. Line

_____ Ft. from W. Line



ELDORADO POOL

Location _____

Rig up _____

Drilling and Remarks:

Reported in

NW SE

RECORD

Cased _____ in., _____ ft.

Sand _____

Gas _____

Oil _____

Total Depth _____

PRODUCTION

1st 24 hrs. Nat. _____

1st 24 hrs. after shot _____

Gas _____ Cu. Ft.

Dry Hole _____

Abandoned _____

Date

MAR 20 1941

19

S. J. LEWIS Scout