SEC. 21	STATE, Kansas	COUNTY Edwards
T OR BK 26	R OR SUR 17W	SURVEY
	COMM. 11-6-29	COMP. 5-16-30
WELL NO. 1	LOCATION IN SECTION NE SW	
LEASE Johnson, E. M.		
COMPANY Skelly Oil Company		
ELEV. 2133 L&S	CASING RECORD	
I. PROD. D&A		

Form 265 — For Sale by MID-WEST PRINTING CO., Tulsa.





anhydrite

gray or dark sh

chert

lime

cherty Fusulinid light buff ls.

soft buff c. granular ls.

BFF 2565
2133
432



3885
2133
1752

Tl = 4035
2133
-1902

oolitic Ls. Some porosity

Little porosity Not oolitic

Few porous oolites

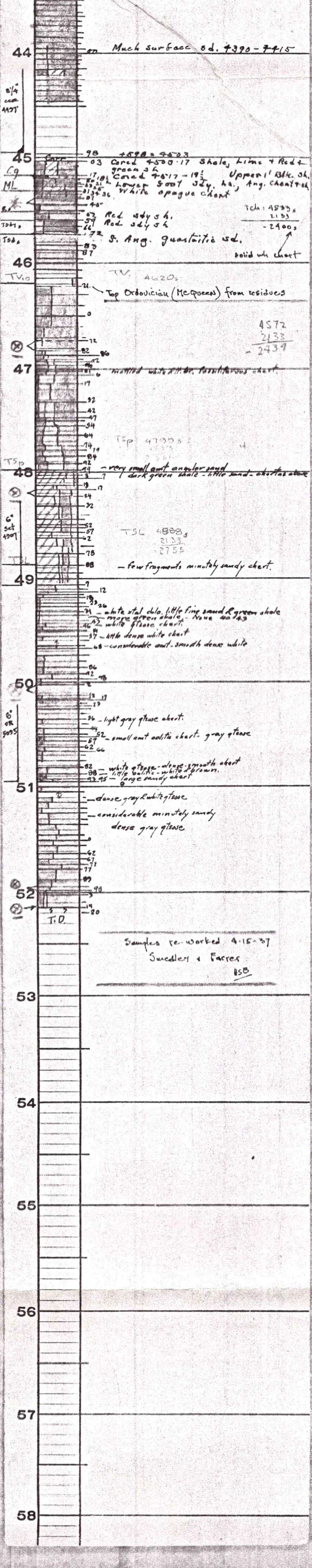

00 Much surface sd. 4390-4415

98 4598 = 4603

03 Cored 4500-17 Shale, Lime + Red & green sh

17 18½ Cored 4517-19½ Upper 1' Blk. sh, Lower 5007 sdy. ls., Ang. chert & white opaque chert

52 Red sdy sh.

59 Red sdy sh

72 S. Ang. quartzitic sd.

TCh: 4533s
2133
-2400s

solid wh chert

TV. 4620s

21. Top Ordovician (McQueen) from residues

4572
2133
-2439

mottled white & lt. br. fossiliferous chert.

TSp 4735s

99 — very small amt angular sand

3 7 dark green shale - little sand - chert as above

TSL 4888s
2133
-2755

88 — few fragments minutely sandy chert.

31 — white xtal dolo. little fine sand & green shale

— more green shale - None 40-43

42 white qtzose chert.

57 — little dense white chert

68 — considerable amt. smooth dense white

36 — light gray qtzose chert.

52 — small amt oolitic chert - gray qtzose

82 — white qtzose - dense - smooth chert

88 — little oolitic - white & brown.

93 95 — large sandy chert

— dense gray & white qtzose

— considerable minutely sandy dense gray qtzose

Samples re-worked 4-15-57
Swedley + Farres
HSB