

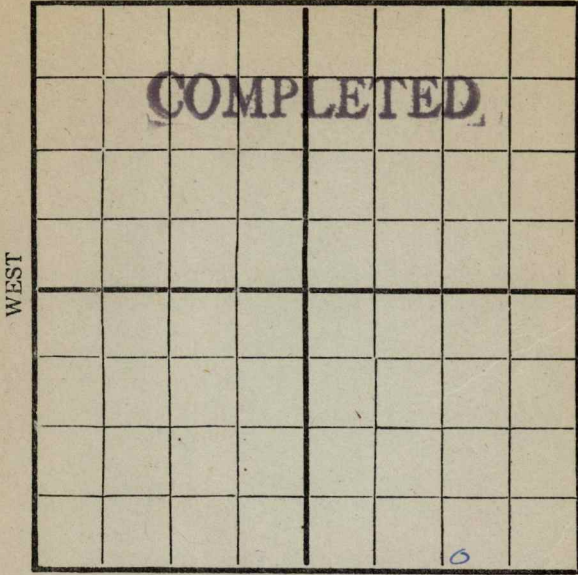


Map No. \_\_\_\_\_ Sec 29 Twp 28 R 4

Well No. 2-Blood Farm \_\_\_\_\_

Ohio Oil Company

NORTH



SOUTH

Location \_\_\_\_\_

Rig Up \_\_\_\_\_

Drilling Remarks:

Drilling Remarks:

10/2-1585-S.H.

10/9-1875-

10/17-2220

10/22-2456-Dep of sand

**RECORD**

**PRODUCTION**

Cased \_\_\_\_\_ in \_\_\_\_\_ Ft.

1st 24 hrs. Nat \_\_\_\_\_

Sand \_\_\_\_\_

1st 24 hrs. after shot \_\_\_\_\_

Gas \_\_\_\_\_

Gas \_\_\_\_\_ Cu. Ft.

Oil \_\_\_\_\_


Dry Hole \_\_\_\_\_

Total Depth \_\_\_\_\_

Abandoned \_\_\_\_\_

Map No. \_\_\_\_\_ Sec. 29 Twp. 28 R. 4  
Well No. 213 \_\_\_\_\_ Farm \_\_\_\_\_  
Ohio Oil \_\_\_\_\_ Company \_\_\_\_\_

NORTH



SOUTH

Location \_\_\_\_\_  
Rig Up \_\_\_\_\_  
Drilling and remarks \_\_\_\_\_

1040

**RECORD**

Cased \_\_\_\_\_ in. \_\_\_\_\_ Ft.  
Sand \_\_\_\_\_  
Gas \_\_\_\_\_  
Oil \_\_\_\_\_  
Total Depth \_\_\_\_\_

**PRODUCTION**

1st 24 hrs. Nat. \_\_\_\_\_  
1st 24 hrs. after shot \_\_\_\_\_  
Gas \_\_\_\_\_ Cu. Ft.  
Dry Hole \_\_\_\_\_  
Abandoned \_\_\_\_\_

Date

9/12, 1916 Alford Scout

Map No. \_\_\_\_\_ Sec. 29 Twp. 28 R 4  
 Well No 2 Blount Farm \_\_\_\_\_  
Oil Company \_\_\_\_\_

NORTH

WEST									

EAST

SOUTH

Location \_\_\_\_\_  
 Rig Up \_\_\_\_\_  
 Drilling and remarks  
1585

**RECORD**

Cased \_\_\_\_\_ in. \_\_\_\_\_ Ft.  
 Sand \_\_\_\_\_  
 Gas \_\_\_\_\_  
 Oil \_\_\_\_\_  
 Total Depth \_\_\_\_\_

**PRODUCTION**

1st 24 hrs. Nat. \_\_\_\_\_  
 1st 24 hrs. after shot \_\_\_\_\_  
 Gas \_\_\_\_\_ Cu. Ft.  
 Dry Hole \_\_\_\_\_  
 Abandoned \_\_\_\_\_

Date 9/20, 1916 Scout

Map No. .... Sec. 29 Twp. 7 R. 4  
 Well No. 1301 Farm  
Ohio Company

NORTH

WEST

EAST


SOUTH

Location .....  
 Rig Up .....  
 Drilling and remarks

1585

RECORD

Cased ..... in. .... Ft.  
 Sand .....  
 Gas .....  
 Oil .....  
 Total Depth .....

PRODUCTION

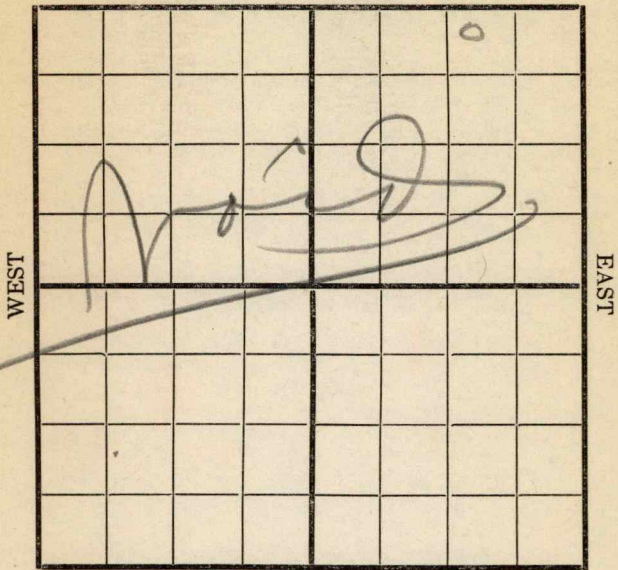
1st 24 hrs. Nat. ....  
 First 24 hrs. after shot .....  
 Gas ..... Cu. Ft.  
 Dry Hole .....  
 Abandoned .....

Date

9/27, 1916 Alley Scout

Map No. \_\_\_\_\_ Sec. 29 Twp. 28 R. 4  
Well No. 2136 Farm \_\_\_\_\_  
Ohio Oil Co Company \_\_\_\_\_

NORTH



SOUTH

Location \_\_\_\_\_  
Rig Up \_\_\_\_\_  
Drilling and remarks \_\_\_\_\_

*Tight  
void*

**RECORD**

Cased \_\_\_\_\_ in. \_\_\_\_\_ Ft.  
Sand \_\_\_\_\_  
Gas \_\_\_\_\_  
Oil \_\_\_\_\_  
Total Depth \_\_\_\_\_

**PRODUCTION**

1st 24 hrs. Nat. \_\_\_\_\_  
1st 24 hrs. after shot \_\_\_\_\_  
Gas \_\_\_\_\_ Cu. Ft.  
Dry Hole \_\_\_\_\_  
Abandoned \_\_\_\_\_

Date 10/2, 1916 Scout \_\_\_\_\_




Map No. \_\_\_\_\_ Sec. 20 Twp. 28 R. 4

Well No. 2 Bloss Farm \_\_\_\_\_

\_\_\_\_\_ Company \_\_\_\_\_

NORTH



SOUTH

Location \_\_\_\_\_

Rig Up \_\_\_\_\_

Drilling and remarks

1875

RECORD

Cased \_\_\_\_\_ in. \_\_\_\_\_ Ft.

Sand \_\_\_\_\_

Gas \_\_\_\_\_

Oil \_\_\_\_\_

Total Depth \_\_\_\_\_

PRODUCTION

1st 24 hrs. Nat. \_\_\_\_\_

First 24 hrs. after shot \_\_\_\_\_

Gas \_\_\_\_\_ Cu. Ft.

Dry Hole \_\_\_\_\_


Abandoned \_\_\_\_\_

Date

10/9, 1916 B. R. R. R. Scout

Map No. \_\_\_\_\_ Sec. 20 Twp. 28 R. 4  
Well No. 2 Blaney Farm \_\_\_\_\_  
Ohio Oil Company

NORTH



SOUTH

Location \_\_\_\_\_  
Rig Up \_\_\_\_\_  
Drilling and remarks

**RECORD**

Cased \_\_\_\_\_ in. \_\_\_\_\_ Ft.  
Sand \_\_\_\_\_  
Gas \_\_\_\_\_  
Oil \_\_\_\_\_  
Total Depth \_\_\_\_\_

**PRODUCTION**


1st 24 hrs. Nat. \_\_\_\_\_  
1st 24 hrs. after shot \_\_\_\_\_  
Gas \_\_\_\_\_ Cu. Ft.  
Dry Hole \_\_\_\_\_  
Abandoned \_\_\_\_\_

2220

Date 10/7/16 St. Cloud Scout

Map No. X37 Sec. 20 Twp. 28 R 4  
Well No. 2 Blood Farm  
Ohio Oil Company

NORTH



SOUTH

Location \_\_\_\_\_  
 Rig Up \_\_\_\_\_  
 Drilling and remarks  
*Just reached  
 sand to-  
 day.*

RECORD

Cased \_\_\_\_\_ in. \_\_\_\_\_ Ft.  
 Sand 2456  
 Gas \_\_\_\_\_  
 Oil \_\_\_\_\_  
 Total Depth \_\_\_\_\_

PRODUCTION

1st 24 hrs. Nat. \_\_\_\_\_  
 1st 24 hrs. after shot \_\_\_\_\_  
 Gas \_\_\_\_\_ Cu. Ft.  
 Dry Hole \_\_\_\_\_  
 Abandoned \_\_\_\_\_

Date


10/22, 1916 Blood Scout

Map No. \_\_\_\_\_ Sec. 20 Twp. 28 R. 4

Well No. 2 Block \_\_\_\_\_ Farm \_\_\_\_\_

Ohio Oil \_\_\_\_\_ Company \_\_\_\_\_

NORTH



SOUTH

Location \_\_\_\_\_  
 Rig Up \_\_\_\_\_  
 Drilling and remarks \_\_\_\_\_

*Tap sand*  
2456  
*1700*

**RECORD**

Cased \_\_\_\_\_ in. \_\_\_\_\_ Ft.  
 Sand \_\_\_\_\_  
 Gas \_\_\_\_\_  
 Oil \_\_\_\_\_  
 Total Depth \_\_\_\_\_


**PRODUCTION**

1st 24 hrs. Nat. \_\_\_\_\_  
 1st 24 hrs. after shot \_\_\_\_\_  
 Gas \_\_\_\_\_ Cu. Ft.  
 Dry Hole \_\_\_\_\_  
 Abandoned \_\_\_\_\_

Date 10/22, 1916. C. Carley Scout

Map No. \_\_\_\_\_ Sec. 29 Twp. 28 R. 4  
Well No. 2 Blain Farm \_\_\_\_\_  
Ohio Oil Company \_\_\_\_\_

NORTH



SOUTH

Location \_\_\_\_\_  
Rig Up \_\_\_\_\_  
Drilling and remarks

180 bbls

RECORD

Cased \_\_\_\_\_ in. \_\_\_\_\_ Ft.  
Sand 2456-2472  
Gas \_\_\_\_\_  
Oil \_\_\_\_\_  
Total Depth \_\_\_\_\_

PRODUCTION

1st 24 hrs. Nat. \_\_\_\_\_  
First 24 h. s. after shot \_\_\_\_\_  
Gas \_\_\_\_\_ Cu. Ft.  
Dry Hole \_\_\_\_\_  
Abandoned \_\_\_\_\_

Date

10/23 1916


J. C. [Signature]

Scout

Map No. \_\_\_\_\_ Sec. 29 Twp. 38 R. 4

Well No. 2131 Farm \_\_\_\_\_  
Mid Kansas Company

NORTH



SOUTH

Location \_\_\_\_\_  
 Rig Up \_\_\_\_\_  
 Drilling and remarks  
Drilled deeper  
300 bbls

RECORD

Cased \_\_\_\_\_ in. \_\_\_\_\_ Ft.  
 Sand 2456-2517  
 Gas \_\_\_\_\_  
 Oil \_\_\_\_\_  
 Total Depth \_\_\_\_\_

PRODUCTION

1st 24 hrs. Nat. 300  
 1st 24 hrs. after shot \_\_\_\_\_  
 Gas \_\_\_\_\_ Cu. Ft.  
 Dry Hole \_\_\_\_\_  
 Abandoned \_\_\_\_\_

Date 11/3, 1916 Lee Scout