

KANSAS

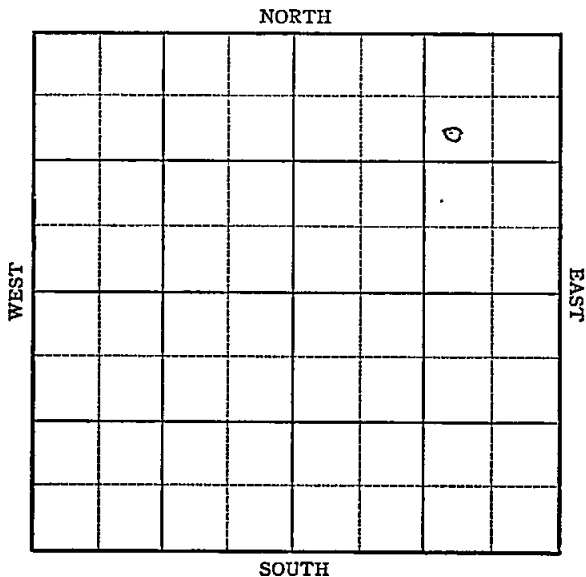
Cowley County

FORM 51 5M 6-46 PETROL

Section 14 Township 30 Range 5-E

Well No. #4 Sandstrum "B"

Company Ed Adair



KANSAS

Cowley County ✓

Sec. 14 Twp. 30 R. 5E

Well No. #4 Sandstrum "B" Farm

Ed Adair Company

Miscellaneous

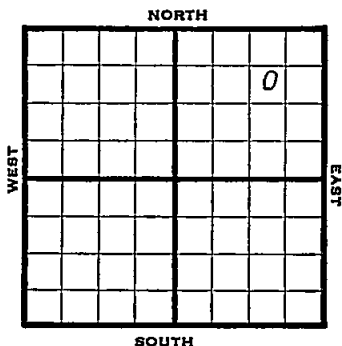
990 Ft. from N. Line

Ft. from S. Line

990 Ft. from E. Line

Ft. from W. Line

SW NE NE



1946 Elev. 1340' REPORT

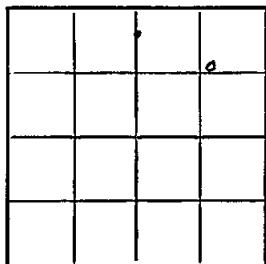
8/14 Spud
 8/20 8" @ 80'
 Drlg 2083'
 8/27 Bart 2800-
 2805 TD
 5" @ 2805, RUST
 9/5 " " "
 9/11 Bart 2803'
 5" @ 2805'
 TD 2885'
 Miss 2885'
 70 qts.
 Pump 20 oil plus 10 wtr
 Pot.
 Gravity 40°

COMPLETED

Kansas Pool Name MiscellaneousMap No. 11 Sec. 14 Twp. 30 R. 5EWell No. 4 Sandstrum "B"Ed Adair Company**COMPLETED**

Contractor

SW NE NE

E11340
SECTION PLAT990 Ft. from N. Line Ft. from S. Line990 Ft. from E. Line Ft. from W. LineCowley CountyLocation Rig up

Drilling and Remarks:

Bar 25635" @ 2505Misc 2585709 toProd 2006 + 100BT40 @ 30**RECORD**Cased in., ft.Sand Gas Oil Total Depth 2800**PRODUCTION**1st 24 hrs. Nat. 1st 24 hrs. after shot Gas Cu. Ft.Dry Hole Abandoned

Date

SEP 11 1946 19S. J. LEWIS Scout