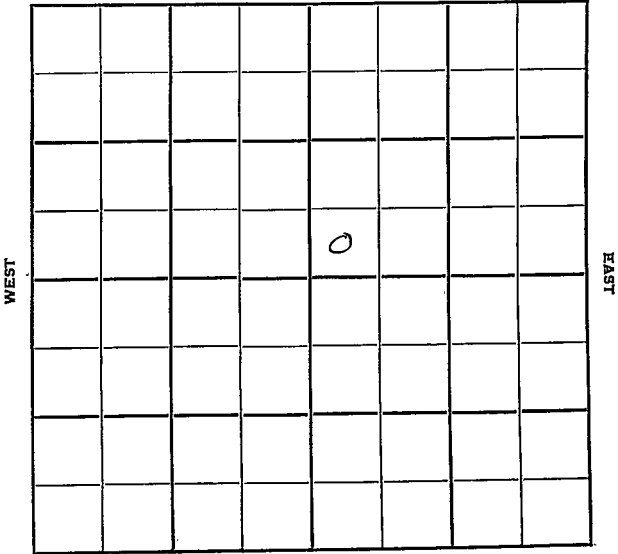


Section 9 Township 22 Range 12W

Well No. #1 Ahnert

Company Pet. Inc. & Aylward

NORTH



SOUTH

Stafford

Sec. 9 Twp. 22 R. 12W

Well No. #1 Ahnert Farm

Pet. Inc. & Aylward Company

Aylward Drlg. Contractor

Wildcat

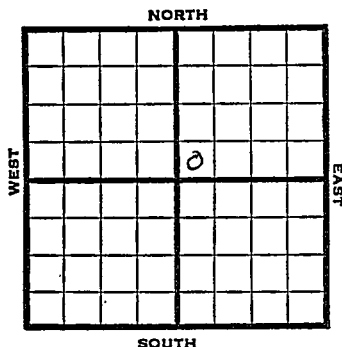
Ft. from N. Line

330' Ft. from S. Line

Ft. from E. Line

330' Ft. from W. Line

SW SW NE



1950

Elev 1865' REPORT

4/12

Spud 4-9-50
8" @ 242'
Drlg. 1500'

4/26

TD 3694'
8" @ 242'
Anhy 665-90'
Heebner 3179'
Toronto 3199
Br Lime 3313
Lans 3330'
Viola 3579'
Simp 3632'
Arb. 3689'
DST 3690-94'
opn 45 mins.
Rec 45' mud
BHP 1110#
TD 3694'
D&A
Aband.

ABANDONED

Map No. _____ Sec. 9 Twp. 22 R. 12W

Well No. 1 Ahnert

Pet. Inc. & Aylward Company

Aylward Drlg. Contractor

SW SW NE

_____ Ft. from N. Line

330 Ft. from S. Line

_____ Ft. from E. Line

330 Ft. from W. Line

SECTION PLAT



Stafford County

Location _____

Rig up _____

Drilling and Remarks: _____

Spud 4-9-50

8" @ 242
drlg. 1500

RECORD

Cased _____ in., _____ ft.

Sand _____

Gas _____

Oil _____

Total Depth _____

PRODUCTION

1st 24 hrs. Nat. _____

1st 24 hrs. after shot _____

Gas _____ Cu. Ft.

Dry Hole _____

Abandoned _____

Date

APR 12 1950 19

J. E. TYRA

Scout

Kansas

Wildcat

Map No. _____ Sec. 9 Twp. 22 R. 12W

Well No. 1 Ahnert

Pet. Inc. & Aylward


Company

Contractor

SW SW NE

E1-1865

SECTION PLAT



_____ Ft. from N. Line

330 _____ Ft. from S. Line

_____ Ft. from E. Line

330 _____ Ft. from W. Line

Stafford County

Location _____

Rig up _____

Drilling and Remarks:

8" e 242
 Aubrey 665-90
 Heebner 3179
 Toronto 3199
 Br line 3313
 Kans. 3330
 Hills 3579

RECORD

Cased _____ in., _____ ft.

Sand _____

Gas _____

Oil _____

Total Depth 3694

PRODUCTION

1st 24 hrs. Nat. _____

1st 24 hrs. after shot _____

Gas _____ Cu. Ft.

Dry Hole _____

Abandoned _____

Date

APR 26 1950 19

J. E. TYRA

Scout

Simp
arb.
DST

3632
3689
3690-94

Open 45 min
Rec. 45' mud
BHP 1110#
T.D. 3694

D + A

Scout Cards
Land Small Map
Land Wall Map
Tracings
France Map
Pierce Map
Misc.

MAY 3 1950

DATE
TIME
PAGE

1st 1000 W TIME
2nd 1000 W TIME
3rd 1000 W TIME
4th 1000 W TIME

DATE
TIME
PAGE