

DX 78-1

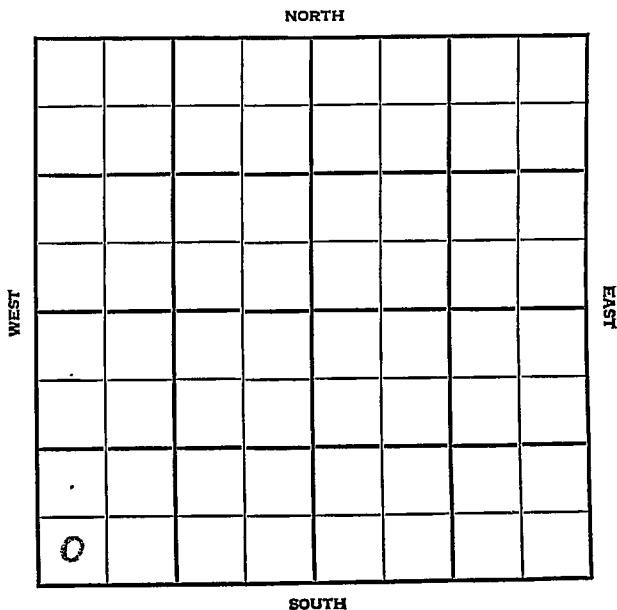
Harper

KANSAS

Section 26 Township 31 Range 9W

Well No. #1 Frank Rall

Company Champlin Ref.



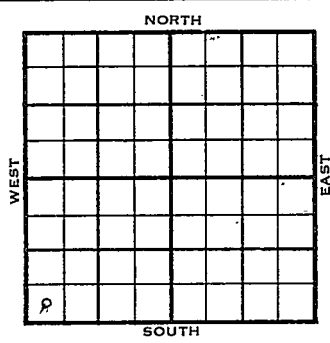
SEC.	TWP.	R.
26	31	9W

WELL NO. **1 Frank Ball** FARM

COMPANY **Champion Ref**

CONTRACTOR **Big Chief**

W. Grabs
 _____ Ft. from N. Line
 _____ Ft. from S. Line
 _____ Ft. from E. Line
 _____ Ft. from W. Line



SW SW SW

1955	ELEVATION	REPORT
	1611 ^r	
5/26		Comm 5-16-55 Drlg 210
6/29		Comm 5-16-55 H 3454 Dg 3516 L 3656 KC 3927 M 4388 TD 4422 9 5/8" @ 261/150 DST 4411-21 open 1 hr 50 min. gas in 5 min. 98 mcfg 1 hr 324 mcfg 1 hr 50 min F/oil in 90 min. 7 boph Rec 1120 ^r clean oil 30' muddy oil 1560/20" 5 1/2" @ 4422/150 CO to 4421 20/4415- 20 S/4 goph 5 hr 250 A F/36 bo 24 hr died DD 4426 S/11 bo 7 BW 12 hr frac F/18 bfph 25% wtr. 12 hr Comp F/345 bopd 30% wtr.
		COMPLETED

Twp. No Pool No

Co. ✓ Facet K-27

FORM 513 REV. SUNRAY

FIRST REPORT

County Harper Elev. _____

Sec. 26 Twp. 31 Rge. 9W

Company Champlin Ref.

Farm Name Frank Rall No. 1

TOPS	DEPTH	LOG	DATUM	Loc. in Sec.
Anh.				SW SW SW
Tr.				
H.				
Dg.				
Bl.				
L.				Geol. _____
K.C.				Contr. _____
B.K.C.				Big Chief
Ce.				
C.				Pool
M.				W. Grabs
K.				
Mz.				
Me.				
V.				
S.				
S.				
A.				
R.				
P.C.				
G.				
T.D.				

Date Comm. 5-16-55

drlg. 210

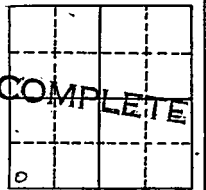
[Handwritten signature]

Co.
Lse.
No.
Sec.
T.
R.

County Harper Elev. 1611
 Sec. 26 Twp. 31 Rge. 9W
 Company Champlin Ref.
 FarmName Frank Rall No. 1

TOPS	DEPTH	LOG	DATUM
Anh.			
Tr.			
H.	<u>3454</u>		<u>1843</u>
Tr.			
Dg.	<u>3516</u>		<u>1905</u>
BL.			
L.	<u>3656</u>		<u>2045</u>
K.C.	<u>3927</u>		<u>2316</u>
B.K.C.			
Ce.			
C.			
M.	<u>4388</u>		<u>2777</u>
M.			
K.			
Mz.			
Me.			
V.			
S.			
S.			
A			
R.			
Pe.			
G.			
T.D.	<u>4422</u>		

Loc. in Sec. SW SW SW
 Geol. _____
 Contr. Big Chief
 Pool W. Grabs



Date Comm. 5-16-55 JUN 29 1955
9 5/8" @ 261/150 DST 4411-21
open 1 hr. 50 min. gas in 5 min.
98 mcfg 1 hr. 324 mcfg 1 hr. 50 min.
F/ oil in 90 min. 7 boph Rec. 1120'
clean oil 30' muddy oil 1560/20"
5 1/2" @ 4422/150 CO to 4421 20/ 4415-20
S/ 4 goph 5 hr. 250 A F/ 36 bo
24 hr. died DD 4426 S/ 11 bo 7- bw

Co.
 Lse.
 No.
 Sec.
 T.
 R.

12 hr. frac F/ 18 bfph 25% wtr.

12 hr. Comp. F/ 345 bopd 30% wtr.

_____	Misc.
_____	Pierce Map
_____	France Map
_____	Tracings
_____	Land Wall Map
_____	Land Small Map
_____	Scout Cards

lll lll

JUL 8 1955