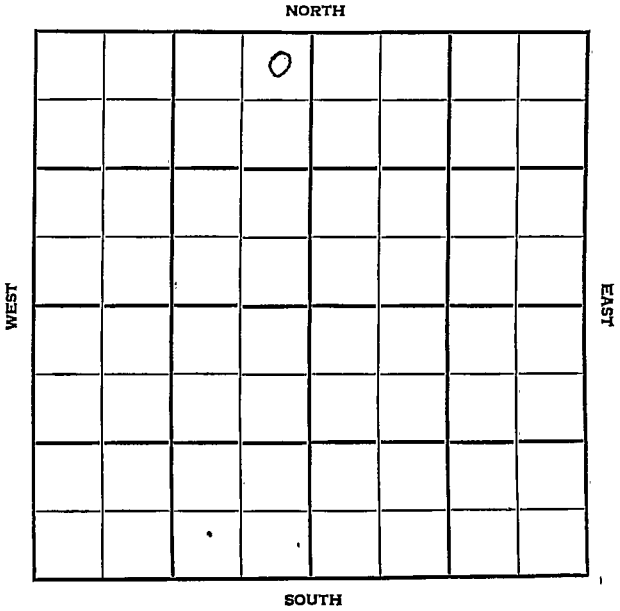


Section 36 Township 1 28 Range 14 W

Well No. #1 Beard

Company O. H. Parker



Pratt

KANSAS

SEC.	TWP.	R.
36	28	11W

WELL NO.

#1 Beard

FARM

COMPANY

O. H. Parker

CONTRACTOR

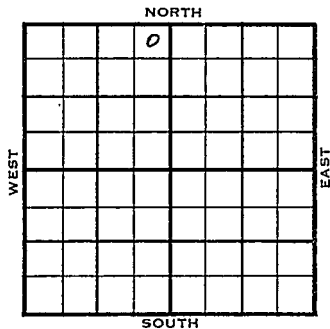
Prime D rlg
Wildcat

_____ Ft. from N. Line

_____ Ft. from S. Line

_____ Ft. from E. Line

_____ Ft. from W. Line



NE NE NW


Phillips DHM Gulf AC

1955	ELEVATION	REPORT
	1986'	
8/24		Comm 8-19-55 8" @ 380/275 Drlg 2290
<u>1956</u>		
1-5		DST 4193-4222 op $\frac{3}{4}$ hr. rec. 15' mud, 740/30" DST 4361-98 op $\frac{1}{2}$ hr. rec. 30' mud, 0/15" DST 4493-4510 op $1\frac{1}{2}$ hr. rec. 3850' clean oil, 740/30" H. 3762 DST 4510-20 op 20 min. rec. 154' so& gcmsw, 1280/20" Tr. 3784 5 $\frac{1}{2}$ " @ 4600/125 Dg. 3806 CO to 4564, 18/ 4502-05, 30/ 4505-10 FU 300' oil & wtr. 1 hr. S/ 5 boph, 20% wtr. M. 4427' S/ 3 $\frac{1}{2}$ boph, P/ 70 bo 16 hrs., 24 hrs., P/ 30 bopd, P/ 25 bopd, Comp. 30 bopd BL. 3942 3946 L. 3958- " 3961 BKC 4323 4320 Marm 4337 4336 - A 4590-4590 V. 4461 4438 TD 4600' Sh. 4489 Sd. 4501 4502 COMPLETED

DX-78

County Pratt Elev. _____
 Sec. 36 Twp. 28 Rge. 11W
 Company O. H. Parker
 Farm Name Beard No. 1

TOPS	DEPTH	LOG	DATUM
Anb.			
Tp.			
H.			
Tr.			
Dg.			
Bl.			
L.			
K.C.			
B.K.C.			
Ce.			
C.			
M.			
M.			
K.			
Mz.			
Me.			
V.			
S.			
S.			
A.			
R.			
PE.			
G.			
T.D.			

Loc. in Sec. _____
 NE NE NW
 Geol. _____
 Contr. _____
 Prime Drlg.
 Pool
 Wildcat


Date Comm. 8-19-55 Phillips DHM Gulf AC
8" @ 380/275 drlg. 2290

[Handwritten signature]

Co.
Lse.
No.
Sec.
T.
R.

County Pratt Elev. 1986
 Sec. 36 Twp. 28 Rge. 11W
 Company O. H. Parker
 Farm Name Beard No. 1

TOPS	DEPTH	LOG	DATUM	Loc. in Sec.
Anh.				NE NE NW
TP.				
H.	3762		1776	
Tr.	3784		1798	
Dg.	3806		1820	
Bl.	3942	3946	1960	
L.	3958	3961	1975	
K.C.				Geol.
B.K.C.	4323	4320	2334	Contr.
Ce. <u>Mason</u>	4337	4336	2350	Prime Drlg.
C.				Pool
M.	4427		2441	Wildcat
M.				
K.				
Mz.				
Mq.				
V.	4461	4438	2452	
S. <u>sh</u>	4489		2513	
S. <u>sd</u>	4504	4502	2576	
A.	4590	4590	2604	
R.				
PE.				
G.				
TD.	4600			

Date Comm. 8-19-55 JAN 5 19568" @ 380/275 DST 4193-4222 open $\frac{1}{2}$ hr

rec. 15' mud 740/30" DST 4361-98

open $\frac{1}{2}$ hr. rec. 30' mud 0/15"DST 4493-4510 open 1 $\frac{1}{2}$ hr. rec. 3850'

clean oil 740/30" DST 4510-20

open 20 min. rec. 154' so & gcmsw

1280/20" 5 $\frac{1}{2}$ " @ 4600/125 CO to 4564

18/ 4502-05 30/ 4505-10 FU 300' oil &

wtr. 1 hr. S/ 5 boph 20% wtr.
S/ $3\frac{1}{2}$ boph P/ 70 bo 16 hr. P/ 65 bo
24 hr. P/ 30 bopd P/ 25 bopd
Comp. 30 bopd

R.G.

JAN 12 1956