

KANSAS

Rooks

FORM 51 5M 4-41 PETROL

Section 25 Township 8 Range 16-W

Well No. 1 Griffin

Company ~~Siedhoff Nelson + Griffin~~
~~Churchill Oil~~

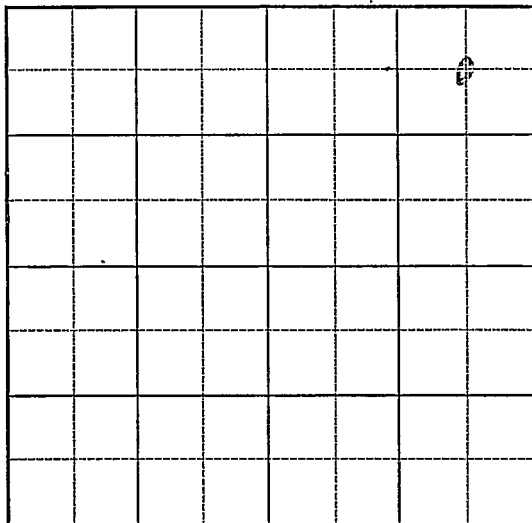
Wildcat

O. W. D. D.

NORTH

WEST

EAST



SOUTH

Sec. 25 Twp. 8 R. 16-W

Well No. #1 Griffin Farm
Nelson & Griffin
~~Churchill Oil Siedhoff~~ Company

(Wildcat)

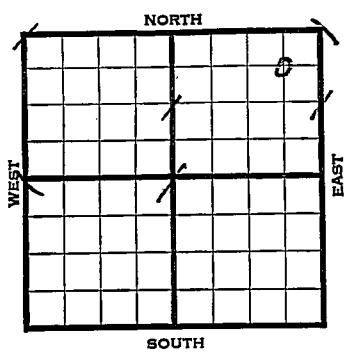
660 Ft. from N. Line

_____ Ft. from S. Line

660 Ft. from E. Line

_____ Ft. from W. Line

Elev. 1990



REPORT **O. W. D. D.**

1941	
10/1	Cellar.
10/9	"
10/16	"
10/23	"
10/30	"
11/6	"
11/13	"
11/20	Cable rig.
11/26	" "
12/4	Rigging up.
12/11	"
12/18	" "
12/24	" "
12/31	" "
1942	
1/8	" "
1/15	" "
1/22	" "
1/29	" "
2/5	" "
2/12	" "

OVER

1942
 2/19 Rigging up.
 2/26 " "
 3/5 Shut down.
 3/12 " "
 3/19 Drlg. 265'
 3/26 Drlg. 400'
 4/2 Drlg. 510'
 4/8 SD 585'
 4/15 "
 4/22 "
 4/29 "
 5/6 "
 5/13 "
 5/20 "
 5/27 "
 6/3 "
 6/10 "
 6/17 "
 6/24 "
 7/1 "
 7/8 "
 7/15 T.D. 585'

ABANDONED

1942 **O. W. D. D.**
 10/14 O.T.D. 620
 13" - 595'
 690' U.R. 13"
 10/21 SD
 10/28 Run 10"
 11/4 SD
 11/11 "
 11/18 Drlg. 1055
 10" @ 900'

OVER

1942
 11/24 10" @ 900'
 Drlg. 1055' SD
 12/2 10" @ 990
 Drlg. 1250
 12/9 Drlg. 2000
 12/16 Drlg. 2310'
 12/22 Drlg. 2415'
 12/29 Drilling 2565'
 1943
 1/6 2565 SD
 1/13 2000' SD
 1/20 " "
 1/27 " "
 2/3 " "
 2/10 Drlg. 2405'
 Td 2405
 Drill up bailer SD
 2/24 " " "
 3/3 " " "
 3/10 " " "
 3/16 " " "
 3/24 " " "
 3/31 " " "
 4/7 8" @ 2414 CO.
 4/14 Drlg. 2740'
 4/21 6" @ 2750'
 4/28 6" @ 2937
 Drlg. 3005'
 5/5 T.D. 3178' Fsg.

OVER

1943

5/18 3185' S.D.

11/3 SD

5/19 " "

10/10 "

5/26 " "

11/17 Viola 3679'
HFW

6/2 " "

6/9 " "

ABANDONED

6/16 " "

6/23 " "

6/30 " "

7/7 " "

7/15 " "

7/21 " "

7/28 " "

8/4 " "

8/11 " "

8/18 " "

ABANDONED

8/25 " "

9/1 " "

9/8 Lans 3165
T.D. 3808
fsg. bailer

9/15 Lans 3190 Corrected
T.D. 3308'

9/22 " SD

9/29 "

10/6 "

10/13 Cong 3600
Arb 3622?
T.D. 3710'
HFW Sd.

10/20 " " Top of page

10/27 " "

Map No. K-64 Sec. 25 Twp. 8 R. 16W

Well No. 1 Griffin

Churchill Oil Company

Contractor

FIRST REPORT

C NE NE

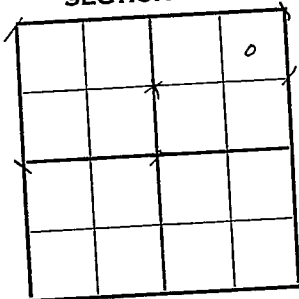
660 Ft. from N. Line

_____ Ft. from S. Line

660 Ft. from E. Line

_____ Ft. from W. Line

SECTION PLAT



WILDCAT

RECORD

Location _____

Cased _____ in., _____ ft.

Rig up _____

Sand _____

Drilling and Remarks:

Gas _____

Cellar

Oil _____

Total Depth _____

PRODUCTION

1st 24 hrs. Nat. _____

1st 24 hrs. after shot _____

Gas _____ Cu. Ft.

Dry Hole _____

Abandoned _____

Date

OCT 1 1941 19

S. J. LEWIS Scout

Rooks

KANSAS

Map No. 64 Sec. 25 Twp. 8 R. 16W

Well No. 1 Griffin

Churchill Oil Company

ABANDONED

Contractor

C NE NE

660 Ft. from N. Line

_____ Ft. from S. Line

660 Ft. from E. Line

_____ Ft. from W. Line

SECTION PLAT

			o

WILDCAT

Location _____

Rig up _____

Drilling and Remarks:

RECORD

Cased _____ in., _____ ft.

Sand _____

Gas _____

Oil _____

Total Depth 585

PRODUCTION

1st 24 hrs. Nat. _____

1st 24 hrs. after shot _____

Gas _____ Cu. Ft.

Dry Hole _____

Abandoned _____

Date

JUL 15 1942 19

S. I. LEWIS Scout

Map No. 107 Sec. 25 Twp. 8 R. 16W

Well No. 1 Griffin
Churchill Company

FIRST REPORT Contractor

C NE NE

660 Ft. from N. Line

_____ Ft. from S. Line

660 Ft. from E. Line

_____ Ft. from W. Line

SECTION PLAT

				o

WILDCAT

Location OWDD

Rig up _____

Drilling and Remarks:

O.T.D. 620'

13" - 595'

690' U.R. 13"

RECORD

Cased _____ in., _____ ft.

Sand _____

Gas _____

Oil _____

Total Depth _____

PRODUCTION

1st 24 hrs. Nat. _____

1st 24 hrs. after shot _____

Gas _____ Cu. Ft.

Dry Hole _____

Abandoned _____

Date

OCT 14 1942

S. J. LEWIS Scout

Map No. 64 Sec. 25 Twp. 8 R. 16W

Well No. 1 Griffin

Siedhoff Company

CORRECTION Contractor

C NE NE

660 Ft. from N. Line

_____ Ft. from S. Line

660 Ft. from E. Line

_____ Ft. from W. Line

WILDCAT

SECTION PLAT

			o

Location _____

Rig up _____

Drilling and Remarks:

Reported as

Churchill

RECORD

Cased _____ in., _____ ft.

Sand _____

Gas _____

Oil _____

Total Depth _____

PRODUCTION

1st 24 hrs. Nat. _____

1st 24 hrs. after shot _____

Gas _____ Cu. Ft.

Dry Hole _____

Abandoned _____

Date

OCT 28 1942

19

S. J. LEWIS

Scout

Map No. KANSAS Sec. 25 Twp. 8 R. 16W

Well No. 1 Griffin

Nelson & Griffin Company

CORRECTION Contractor

C NE NE

660 Ft. from N. Line

_____ Ft. from S. Line

660 Ft. from E. Line

_____ Ft. from W. Line

SECTION PLAT

			o

WILDCAT

Location _____

Rig up _____

Drilling and Remarks:

Reported as

Siedhoff

RECORD

Cased _____ in., _____ ft.

Sand _____

Gas _____

Oil _____

Total Depth _____

PRODUCTION

1st 24 hrs. Nat. _____

1st 24 hrs. after shot _____

Gas _____ Cu. Ft.

Dry Hole _____

Abandoned _____

Date _____

FEB 10 1943 19

S. J. LEWIS Scout

Map No. **KANSAS** Sec. **25** Twp. **8** R. **16W**

Well No. **1 Griffin**
Nelson & Griffin Company

ABANDONED Contractor

C NE NE

SECTION PLAT

			0

660 Ft. from N. Line

_____ Ft. from S. Line

660 Ft. from E. Line

_____ Ft. from W. Line

Wildcat

Location _____

Rig up _____

Drilling and Remarks:

Virba 3698

NFW.

RECORD

Cased _____ in., _____ ft.

Sand _____

Gas _____

Oil _____

Total Depth 3703

PRODUCTION

1st 24 hrs. Nat. _____

1st 24 hrs. after shot _____

Gas _____ Cu. Ft.

Dry Hole _____

Abandoned _____

Date

NOV 17 1943 19 _____

S. J. LEWIS Scout