Form 51—5M—10-26—Mid-West

Russell

Map No. KS Sec. 5 Twp. 14 R. 15W

Well No. 31 - Mermis Farm

Mid-West Company

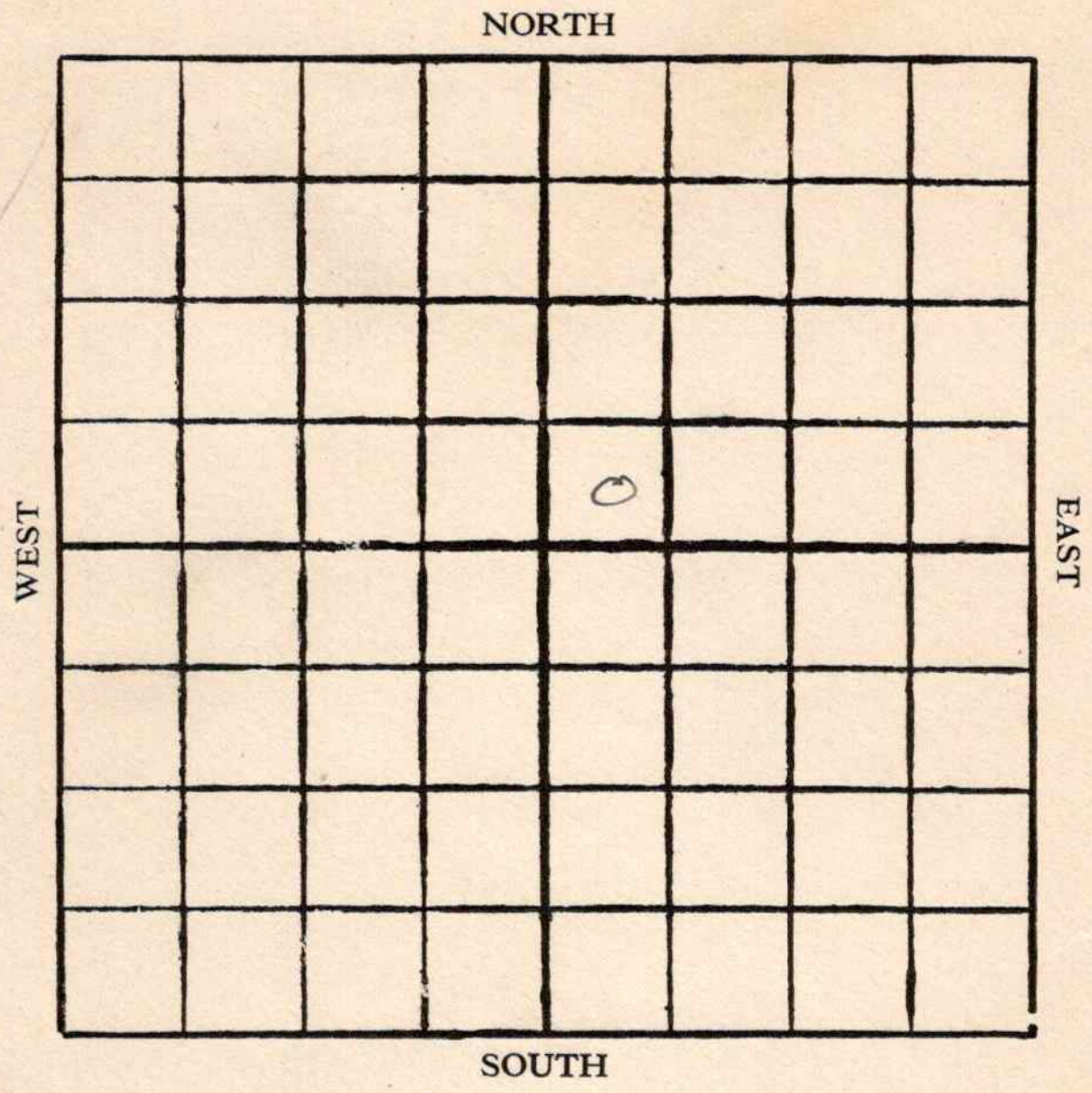

Location

Drilling Remarks

RECORD

Cased in. ft.

Sand

Gas

Oil

Total Depth

Rig Up

Drilling Remarks

PRODUCTION

1st 24 hrs. Nat.

1st 24 hrs. after shot

Gas cu. ft.

Dry Hole

Abandoned

Form 252A—5M—10-26—24951 Russell

Map No. KS Sec. 5 Twp. 14 R 15 W

Well No. 31- Mermis Farm

Mid-West Company

Ft. from N. Line

330 Ft. from S. Line

Ft. from E. Line

330 Ft. from W. Line

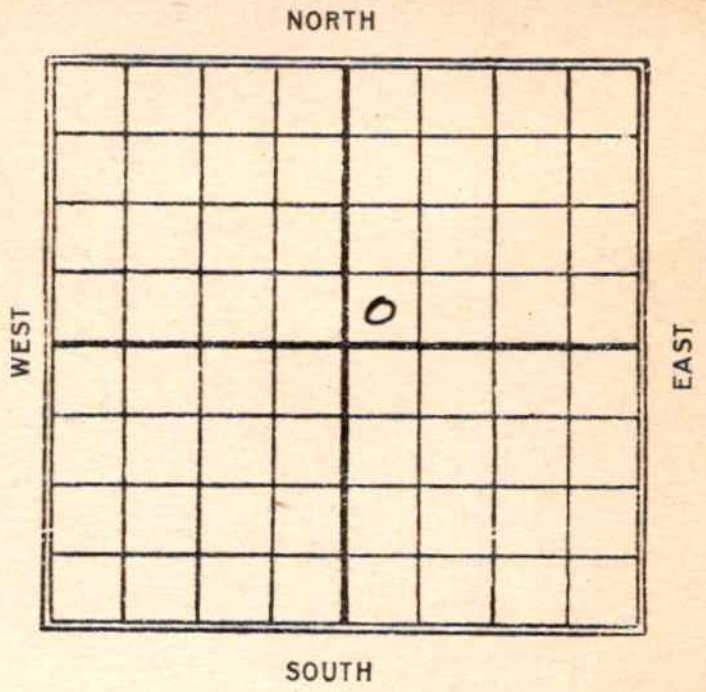

Date	REPORT
1926	
12/8	R O G
12/15	Rig
12/21	Rigging up
12/29	spud
1927	
1/5	spud 307
1/12	Drlg 830
1/19	1025 fishing tools
1/26	Drilling 1450
2/2	" 2385
2/9	T.D. 2595 U.R. 10"
2/16	Drlg 2672
2/23	" 2738
3/2	" 2763
3/9	" 2950
3/16	top sand 3033 - T.D. 3062 filled up - 1500' oil in 4 hrs in 8" hole -
3/23	Top sand 3033 oil 3059 T.D. 3062 - pumped 200 bbls 24 hours

Form 26—1M Bks.—3-23—11959.

Russell
no map

Map No. KANSAS Sec. 5 Twp. 14 R. 15 W

Well No. 31 Mermis

Mid-West Company

Contractor

SECTION PLAT



Ft. from N. Line

330 Ft. from S. Line

Ft. from E. Line

330 Ft. from W. Line

FIRST REPORTS

Location

Rig up

Drilling and Remarks:

ROG

RECORD

Cased in., ft.

Sand

Gas

Oil

Total Depth

PRODUCTION

1st 24 hrs. Nat.

1st 24 hrs. after shot

Gas Cu. Ft.

Dry Hole

Abandoned

Date

DEC 8 - 1926 192

S. J. LEWIS Scout

Russell

FORM 26 250 BKS. 4-28 WESTERN

MAP NO. KANSAS SEC. 5 TWP. 14S R. 15W

WELL NO. 31 Mermi

Midwest COMPANY

COMPLETED

CONTRACTOR

no well map

SECTION PLAT



FT. FROM N. LINE

FT. FROM S. LINE

FT. FROM E. LINE

FT. FROM W. LINE

LOCATION

RIG UP

DRILLING AND REMARKS:

175 bbls

39 Is.

RECORD

CASED IN., FT.

SAND

GAS

OIL

TOTAL DEPTH 3062

PRODUCTION

1ST 24 HRS. NAT.

1ST 24 HRS. AFTER SHOT

GAS CU. FT.

DRY HOLE

ABANDONED

DATE

3/16 1927

SCOUT

Form 26—1M Bks.—3-23—11959.

Russell 66
No map

Map No. KANSAS Sec. 5 Twp. 14 R. 15W

Well No. 31 Morris

Mid-West. Company

Contractor

SECTION PLAT

Ft. from N. Line

330 Ft. from S. Line

Ft. from E. Line

330 Ft. from W. Line



COMPLETED

Location

Rig up

Drilling and Remarks:

TS 3033

Oil 3059

TD 3062

Pumped 200 bbls 24 hrs

RECORD

Cased in., ft.

Sand

Gas

Oil

Total Depth

PRODUCTION

1st 24 hrs. Nat.

1st 24 hrs. after shot

Gas Cu. Ft.

Dry Hole

Abandoned

Date

MAR 23 1927 192

S. J. LEWIS Scout