FORM 51 25M 3-49 PETROL

KANSAS

Russell

Section 14 Township 14 Range 15-W

Well No. 4 ~~#1~~ Neidenthal

Company Francis Raymond

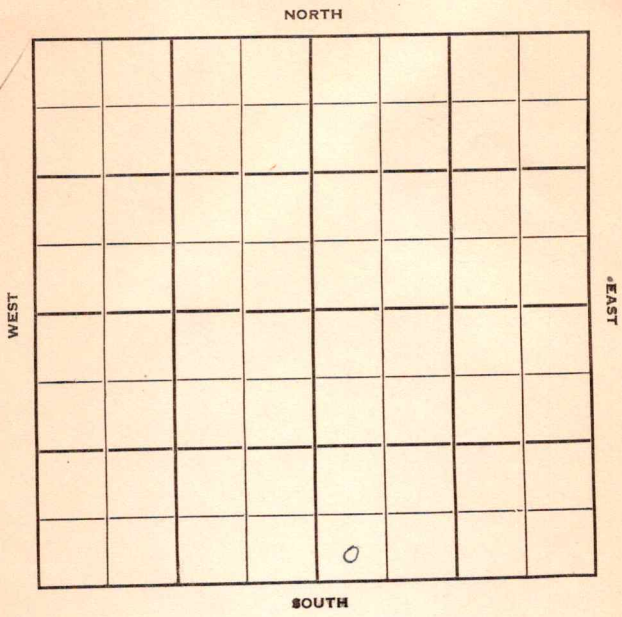

FORM 252-B
10M 9-49 PETROL

Russell

Sec. 14 Twp. 14 R. 15W

Well No. 4 ~~#1~~ Neidenthal Farm

Francis Raymond Company

Contractor

Big Creek Pool

_____ Ft. from N. Line

330' Ft. from S. Line

_____ Ft. from E. Line

330' Ft. from W. Line

SW SW SE

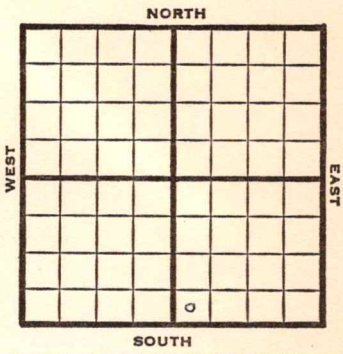

1950	Elev 1833 REPORT
4/5	RUR
5/10	TD 3247 10" @ 885 7" @ 3243 Anb 3243 55 BOPD Completed COMPLETED

Form 26 200 Bks. 11-49 Petrol

Big Creek Pool

Kansas

Map No. ____ Sec. 14 Twp. 14 R. 15W

Well No. 4 1 Neidenthal

Francis Raymond Company

Contractor

El. 1833

SW SW SE

SECTION PLAT



____ Ft. from N. Line

330 Ft. from S. Line

____ Ft. from E. Line

330 Ft. from W. Line

Russell

Location ____

Rig up ____

Drilling and Remarks:

10" @ 885

7" @ 3243

Ard-3243

55 BOPD

RECORD

Cased ____ in., ____ ft.

Sand ____

Gas ____

Oil ____

Total Depth 3247

PRODUCTION

1st 24 hrs. Nat. ____

1st 24 hrs. after shot ____

Gas ____ Cu. Ft.

Dry Hole ____

Abandoned ____

Date

MAY 10 1950

19 J. E. TYRA Scout

Form 26 200 Bks. 11-49 Petrol

Kansas

Big Creek Pool

Map No. _____ Sec. 14 Twp. 14 R. 15W

Well No. 4 1 Neidenthal

Francis Raymond Company

_____ Contractor

SW SW SE

_____ Ft. from N. Line

330 Ft. from S. Line

_____ Ft. from E. Line

330 Ft. from W. Line

Russell County

SECTION PLAT



Location _____

Rig up _____

Drilling and Remarks:

R U R

RECORD

Cased _____ in., _____ ft.

Sand _____

Gas _____

Oil _____

Total Depth _____

PRODUCTION

1st 24 hrs. Nat. _____

1st 24 hrs. after shot _____

Gas _____ Cu. Ft.

Dry Hole _____

Abandoned _____

Date

APR 5 1950 19 _____

J. E. TYRA Scout