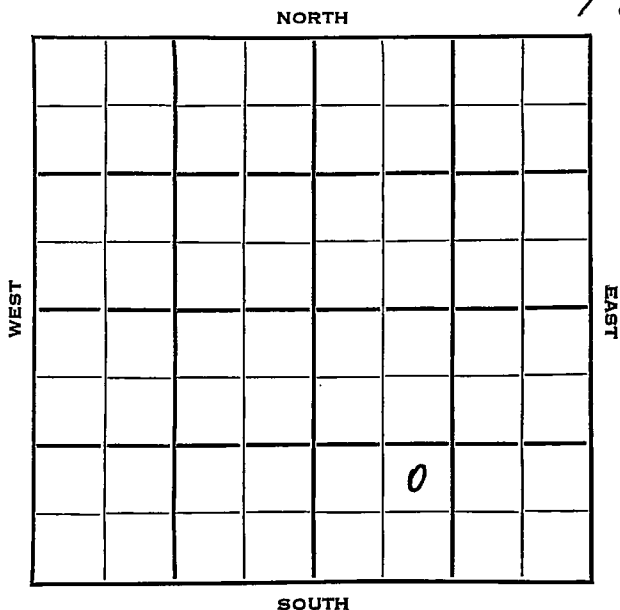


Section 21 Township 19 Range 13 W

Well No. # 1 Esfeld

Company Honaker Drlg.

15





Sec. 21 Twp. 19 R. 13 W

Well No. # 1 Esfeld Farm

Honaker Drlg. Company

Contractor

Wildcat

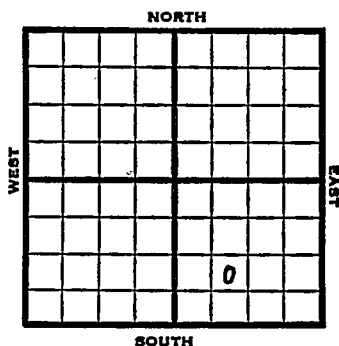
Ft. from N. Line

990 Ft. from S. Line

Ft. from E. Line

990 Ft. from W. Line

NE SW SE



1953

Elev. 1848' REPORT

8/26

Spud 8-19-53  
8" @ 748 Anhy 735  
Drlg. 2419'

9/2

Tite hole

9/16

"

10/14

"

10/28

"

11/4

"

11/11

"

11/18

"

12/9

"

12/16

Spud 8-19-53  
Oil Well  
TD 3488'  
8" @ 748'  
Anhy 735', Top/2816', Heeb 3049',  
Br. lime 3148', Lans 3160'  
DST 3149-85', opn 1 hr., rec. 30'  
socm, 400#  
DST 3202-30', opn 1/2 hrs., rec. 1 1/4  
mcfg 1500' oil, 1120#  
DST 3240-51', opn 1 hr., rec. 140'  
wtr, 1100#  
DST 3284-3301', opn 1 hr., rec.  
90' hocm, 60' free oil, 1040#

OVER

(Information Brought Forward)

1953

12/16

DST 3304-30', opn  $\frac{1}{2}$  hrs., rec. 45'  
mud

DST 3339-78', opn 1 hr., rec. 780'  
gas, 95' vhocm, 920#

Cong 3387', Arb. 3428'

DST 3429-33', opn 35 mins., rec.  
1 mcfg, 30' mud, 1025#

DST 3429-43', opn 54 mins..

F oil 52 mins., 2100' oil, 1145#

TD 3488'

Comp. 318 bopd

**COMPLETED**

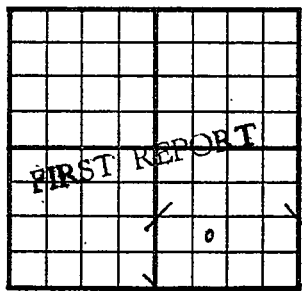
County Barton State Kansas

Sec. 21 (Blk. Twp.) 19 (Sur. Rge.) 13W Map No.

Operator Honaker Drlg.

Well No. 1 Farm Esfeld

Elev. 1848 Location NE SW SE



990 Ft. From S Line SE

990 Ft. From W Line Quarter

Ist. Report AUG 26 1953

Completion

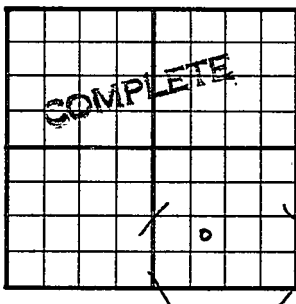
Remarks

Spudding Date 8-19-53

Drlg. Data Wildcat

8" @ 748 Anhy 735 drlg. 2419

County Barton State Kansas  
 Sec. 21 (Blk.) 19 (Sur.) 13W Map No.  
 Operator Honaker Drlg.  
 Well No. 1 Farm Esford  
 Elev. 1848 Location NE SW SE

990Ft. From S Line SE990Ft. From W Line Quarter

Ist. Report

Completion DEC 16 1953Remarks WildcatSpudding Date 8-19-53Drlg. Data Oil well TD 34888" @ 748 Anhy 735 Top/ 2816Heeb. 3049 Br. lime 3148 Lans. 3160DST 3149-85 open 1 hr. Rec. 30' socm400# DST 3202-30 open 1/2 hr. Rec.1 1/4 mcfg 1500' oil 1120# DST 3240-51open 1 hr. Rec. 140' wtr. 1100#DST 3284-3301 open 1 hr. Rec. 90' hocom60' free oil 1040# DST 3304-30open 1/2 hr. Rec. 45' mud DST 3339-78open 1 hr. Rec. 780' gas 95' vhom920# Cong. 3387 Arb. 3428 DST 3429-33open 35 min. Rec. 1 mcfg 30' mud1025# DST 3429-43 open 54 min.F/ oil 52 min. 2100' oil 1145#TD 3488 Comp. 318 bopd

J. G. McGEHEE