


Map No. _____ Sec 29 Twp 28 R 4

Well No. 5#6 Love Farm _____

Omni Company _____

NORTH ?



SOUTH

Location _____

Rig Up 10/17/16

Drilling Remarks:

Drilling Remarks:

22/10/23
Spudding
130 = 11/20
560 = 11/27
660 = 12/4
690 = 12/11 - 12/18 - 12/28
800 = 11/17
1100 = 1/8/17
1260 = 1/15

RECORD

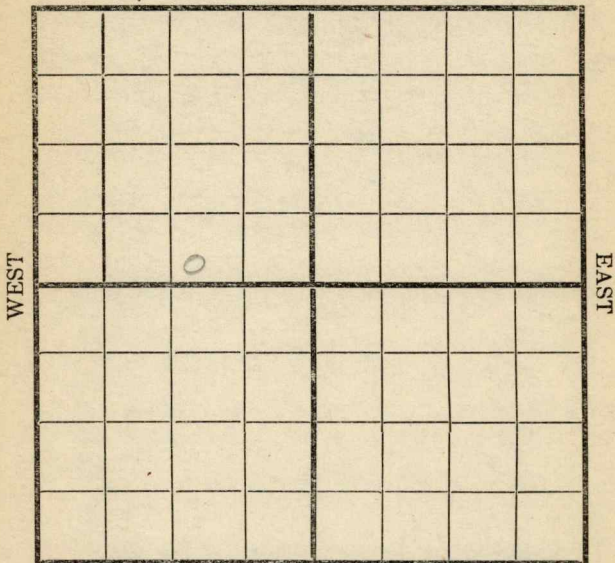
PRODUCTION

Cased _____ in _____ Ft.
 Sand _____
 Gas _____
 Oil _____
 Total Depth _____

1st 24 hrs. Nat. _____
 1st 24 hrs. after shot _____
 Gas _____ Cu. Ft.
 Dry Hole _____
 Abandoned _____

Map No. _____ Sec. 29 Twp. 28 R. 4
Well No. 6 Love Farm _____
Empire Company _____

NORTH



SOUTH

Location _____
Rig Up _____
Drilling and remarks _____

RECORD

Cased _____ in. _____ Ft.
Sand _____
Gas _____
Oil _____
Total Depth _____

PRODUCTION


1st 24 hrs. Nat. _____
1st 24 hrs. after shot _____
Gas _____ Cu. Ft.
Dry Hole _____
Abandoned _____

Date

10/17, 1916 Stearns Scout

Map No. _____ Sec. 29 Twp. 28 R. 4
Well No. 6 Love Farm _____
_____ Company _____

NORTH



SOUTH

Location _____
Rig Up _____
Drilling and remarks _____

RECORD

Cased _____ in. _____ Ft.
Sand _____
Gas _____
Oil _____
Total Depth _____

PRODUCTION

1st 24 hrs. Nat. _____
First 24 h. s. after shot _____
Gas _____ Cu. Ft.
Dry Hole _____
Abandoned _____

Date


10/23 1916 W. C. Duff Scout

Map No. _____ Sec. 29 Twp. 28 R. 4

Well No. 6202 Farm _____

_____ Company

NORTH



SOUTH

Location _____

Rig up _____

Drilling and remarks

1100

RECORD

Cased _____ in. _____ Ft.

Sand _____

Gas _____

Oil _____

Total Depth _____

PRODUCTION

1st. 24 hrs. Nat. _____

1st 24 hrs. after shot _____

Gas _____ Cu. Ft.

Dry Hole _____

Abandoned _____

Date


10/30, 1916, SEA Scout

Map No. _____ Sec. 29 Twp. 28 R. 4

Well No. 6 Lake Farm _____

Engine Company _____

NORTH



SOUTH

Location _____

Rig Up _____

Drilling and remarks

Spudding

RECORD

Cased _____ in. _____ Ft.

Sand _____

Gas _____

Oil _____

Total Depth _____

PRODUCTION

1st 24 hrs. Nat. _____

First 24 hrs. after shot _____

Gas _____ Cu. Ft.

Dry Hole _____

Abandoned _____


Date

11/14, 1916

C. Corbett Scout

Map No. _____ Sec. 29 Twp. 28 R. 4
Well No. 6 Love Farm _____
Empire Company _____

NORTH



SOUTH

Location _____
Rig Up _____
Drilling and remarks

130

RECORD

Cased _____ in. _____ Ft.
Sand _____
Gas _____
Oil _____
Total Depth _____

PRODUCTION


1st 24 hrs. Nat. _____
1st 24 hrs. after shot _____
Gas _____ Cu. Ft.
Dry Hole _____
Abandoned _____

Date 11/20, 1916 Cordy Scout

Map No. _____ Sec. 29 Twp. 28 R. 4

Well No. to 5 Love Farm _____
Empire Company _____

NORTH



SOUTH

Location _____
Rig Up _____
Drilling and remarks _____

RECORD

Cased _____ in. _____ Ft.
Sand _____
Gas _____
Oil _____
Total Depth _____

PRODUCTION


1st 24 hrs. Nat. _____
1st 24 hrs. after shot _____
Gas _____ Cu. Ft.
Dry Hole _____
Abandoned _____

*No. changed
from 6 to 5*

Date 12/2, 1916, Carly Scout

Map No. _____ Sec. 29 Twp. 28 R. 4
Well No. 6 _____ Farm _____
Empire Company

NORTH



SOUTH

Location _____
Rig Up _____
Drilling and remarks

560

RECORD

Cased _____ in. _____ Ft.
Sand _____
Gas _____
Oil _____
Total Depth _____

PRODUCTION


1st 24 hrs. Nat. _____
1st 24 hrs. after shot _____
Gas _____ Cu. Ft.
Dry Hole _____
Abandoned _____

Date 11/27, 1916 C. C. Cox Scout

Map No. _____ Sec. 29 Twp. 28 R. 4

Well No. 5 Love Farm _____
Engine Company _____

NORTH



SOUTH

Location _____
Rig Up _____
Drilling and remarks

660'

RECORD

Cased _____ in. _____ Ft.
Sand _____
Gas _____
Oil _____
Total Depth _____


PRODUCTION

1st 24 hrs. Nat. _____
1st 24 hrs. after shot _____
Gas _____ Cu. Ft.
Dry Hole _____
Abandoned _____

Date 12/4, 1916, Conley Scout

Map No. _____ Sec. 29 Twp. 28 R. 4
 Well No. 5 Love Farm _____
Empire Company _____

NORTH



SOUTH

Location _____
 Rig Up _____
 Drilling and remarks _____

690'

RECORD

Cased _____ in. _____ Ft.
 Sand _____
 Gas _____
 Oil _____
 Total Depth _____

PRODUCTION

1st 24 hrs. Nat. _____
 1st 24 hrs. after shot _____
 Gas _____ Cu. Ft.
 Dry Hole _____
 Abandoned _____

Date 10/11, 1916 Carley Scout


Map No. _____ Sec. 29 Twp. 28 R. 4

Well No. 5 Love Farm _____
Empire Company _____

NORTH

WEST

EAST



SOUTH

Location _____

Rig Up _____

Drilling and remarks

Shut Down
690'

RECORD

Cased _____ in. _____ Ft.

Sand _____

Gas _____

Oil _____

Total Depth _____

PRODUCTION

1st 24 hrs. Nat. _____

1st 24 hrs. after shot _____

Gas _____ Cu. Ft.

Dry Hole _____

Abandoned _____

Date

12/18, 1916 C. C. Cady Scout

Map No. _____ Sec. 29 Twp. 28 R. 4


Well No. 520 Farm _____

Amphine Company

NORTH

WEST

EAST



SOUTH

Location _____

Rig Up _____

Drilling and remarks

Shut Down
690

RECORD

Cased _____ in. _____ Ft.

Sand _____

Gas _____

Oil _____

Total Depth _____

PRODUCTION

1st 24 hrs. Nat. _____

First 24 hrs. after shot _____

Gas _____ Cu. Ft.


Dry Hole _____

Abandoned _____

Date

10/28, 1916 Cardiff Scout

Map No. 6 Sec. 29 Twp. 28 R. 4
Well No. 5 Love Farm
Empire. Company
NORTH



Location _____
 Rig Up _____
 Drilling and remarks
800'

RECORD
 Cased _____ in. _____ Ft.
 Sand _____
 Gas _____
 Oil _____
 Total Depth _____

PRODUCTION
 1st 24 hrs. Nat. _____
 1st 24 hrs. after shot _____
 Gas _____ Cu. Ft.
 Dry Hole _____
 Abandoned _____

Date 1/11, 1911 Carley Scout

Map No. _____ Sec. 29 Twp. 28 R. 4
Well No. 6 Love Farm _____
Empire Company _____

NORTH

					0	

WEST

EAST

SOUTH

Location _____
Rig Up _____
Drilling and remarks _____

800'

RECORD

Cased _____ in. _____ Ft.
Sand _____
Gas _____
Oil _____
Total Depth _____

PRODUCTION


1st 24 hrs. Nat. _____
1st 24 hrs. after shot _____
Gas _____ Cu. Ft.
Dry Hole _____
Abandoned _____

Date

1/1, 1917 Co. [Signature] Scout

Map No. _____ Sec. 29 Twp. 28 R. 4
Well No. 6 _____ Farm _____
Empire _____ Company _____

NORTH



SOUTH

Location _____
Rig Up _____
Drilling and remarks

1100'

RECORD

Cased _____ in. _____ Ft.
Sand _____
Gas _____
Oil _____
Total Depth _____

PRODUCTION

1st 24 hrs. Nat. _____
1st 24 hrs. after shot _____
Gas _____ Cu. Ft.
Dry Hole _____
Abandoned _____

Date 1/8, 1917 _____ Scout _____

Map No. _____ Sec. 29 Twp. 28 R. 4

Well No. 6502 Far _____

_____ Compar _____

NORTH

WEST

EAST

SOUTH

Location _____

Rig Up _____

Drilling and remarks

1260'

RECORD

Cased _____ in. _____ F

Sand _____

Gas _____

Oil _____

Total Depth _____

PRODUCTION

1st 24 hrs. Nat. _____

1st 24 hrs. after shot _____

Gas _____ Cu. F

Dry Hole _____


Abandoned _____

Date

1/15, 1917 Carly Scout

Map No. _____ Sec. 29 Twp. 38 R. 4
 Well No. 6 Love Farm _____
 _____ Argonne Company

NORTH




SOUTH

Location _____ Rig Up _____ Drilling and remarks <u>1275</u>	RECORD
	Cased _____ in. _____ Ft.
	Sand _____
	Gas _____
	Oil _____
	Total Depth _____
	PRODUCTION
	1st 24 hrs. Nat. _____
	1st 24 hrs. after shot _____
	Gas _____ Cu. Ft.
	Dry Hole _____
	Abandoned _____

Date 1/29, 1912 _____ Carly Scout

Map No. _____ Sec. 29 Twp. 28 R. 4
Well No. 6 _____ Farm _____
Engine _____ Company _____

NORTH



SOUTH

Location _____
Rig Up _____
Drilling and remarks

1360'

RECORD

Cased _____ in. _____ Ft.
Sand _____
Gas _____
Oil _____
Total Depth _____


PRODUCTION

1st 24 hrs. Nat. _____
1st 24 hrs. after shot _____
Gas _____ Cu. Ft.
Dry Hole _____
Abandoned _____

Date 1/29, 1917 _____ Scout _____

Map No. _____ Sec. 39 Twp. 28 R. 4
Well No. 6201 Farm _____
Company _____

NORTH



SOUTH

Location _____
Rig Up _____
Drilling and remarks

1540'

RECORD

Cased _____ in. _____ Ft.
Sand _____
Gas _____
Oil _____
Total Depth _____

PRODUCTION

1st 24 hrs. Nat. _____
1st 24 hrs. after shot _____
Gas _____ Cu. Ft.
Dry Hole _____
Abandoned _____

Date


2/5, 1917 Conroy

Scout

Map No. _____ Sec. 29 Twp. 28 R 4

Well No. 6 Larc _____ Farm
Engine _____ Company

NORTH



SOUTH

Location _____
 Rig Up _____
 Drilling and remarks
Shut down
1540'

RECORD

Cased _____ in. _____ Ft.
 Sand _____
 Gas _____
 Oil _____
 Total Depth _____

PRODUCTION

1st 24 hrs. Nat. _____
 1st 24 hrs. after shot _____
 Gas _____ Cu. Ft.
 Dry Hole _____
 Abandoned _____


Date 2/12, 1917 _____ Scout
Carley

Map No. _____ Sec. 29 Twp. 28 R. 4

Well No. 6 Love Farm _____

_____ Company

NORTH



SOUTH

Location _____

Rig Up _____

Drilling and remarks

1760'

RECORD

Cased _____ in. _____ Ft.

Sand _____

Gas _____

Oil _____

Total Depth _____

PRODUCTION

1st 24 hrs. Nat. _____

1st 24 hrs. after shot _____

Gas _____ Cu. Ft.

Dry Hole _____

Abandoned _____

Date

9/19, 1917 Card

Scout

Map No. _____ Sec. 29 Twp. 28 R. 4

Well No. 6 _____ Farm _____
Engine Company

NORTH

WEST

EAST

SOUTH

Location _____

Rig Up _____

Drilling and remarks

Rig burned
1760

RECORD

Cased _____ in. _____ Ft.

Sand _____

Gas _____

Oil _____

Total Depth _____

PRODUCTION

1st 24 hrs. Nat. _____

First 24 hrs. after shot _____

Gas _____ Cu. Ft.

Dry Hole _____

Abandoned _____

Date


Apr 26 1917 Cardy Scout

Map No. _____ Sec. 29 Twp. 28 R. 4

Well No. 6 Love _____ Farm

Engine _____ Company

NORTH



SOUTH

REMARKS:

Rig Re-Built.
1760'

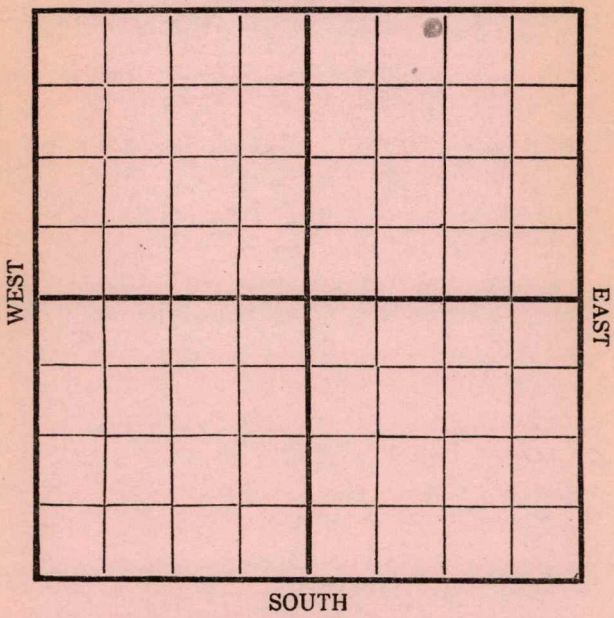
Date

3-5, 1917

[Signature]

Scout

Map No. _____ Sec. 29 Twp. 28 R. 4
 Well No. 6 Love Farm _____
Empire Company _____
 NORTH



Location _____
 Rig Up _____
 Drilling and remarks _____

Shut Down
1760

RECORD

Cased _____ in. _____ Ft.
 Sand _____
 Gas _____
 Oil _____
 Total Depth _____

PRODUCTION

1st 24 hrs. Nat. _____
 1st 24 hrs. after shot _____
 Gas _____ Cu. Ft.
 Dry Hole _____
 Abandoned _____


Date 3/2, 1917 Empire Scout

Map No. _____ Sec. 29 Twp. 28 R. 4

Well No. 1500 Farm _____

Empire Company

NORTH



SOUTH

Location _____

Rig Up _____

Drilling and remarks

1990

RECORD

Cased _____ in. _____ Ft.

Sand _____

Gas _____

Oil _____

Total Depth _____

PRODUCTION

1st 24 hrs. Nat. _____

1st 24 hrs. after shot _____

Gas _____ Cu. Ft.

Dry Hole _____

Abandoned _____


Date

3/19, 1917 Cardiff Scout

Map No. _____ Sec. 29 Twp. 28 R. 4

Well No. 6 Love Farm _____
Empire Company _____

NORTH



SOUTH

Location _____

Rig Up _____

Drilling and remarks

2000

RECORD

Cased _____ in. _____ Ft.

Sand _____

Gas _____

Oil _____

Total Depth _____

PRODUCTION

1st 24 hrs. Nat. _____

1st 24 hrs. after shot _____

Gas _____ Cu. Ft.

Dry Hole _____


Abandoned _____

Date

3/26 1917 Carly Scout

Map No. _____ Sec. 29 Twp. 28 R. 4
 Well No. 6 Lost Empire Farm _____
 _____ Company _____

NORTH



SOUTH

Location _____
 Rig Up _____
 Drilling and remarks _____

*Shut Down
 2000*

RECORD

Cased _____ in. _____ Ft.
 Sand _____
 Gas _____
 Oil _____
 Total Depth _____


PRODUCTION

1st 24 hrs. Nat. _____
 First 24 hrs. after shot _____
 Gas _____ Cu. Ft.
 Dry Hole _____
 Abandoned _____

Date 4/4, 1917 Cordiff Scout

Map No. _____ Sec. 29 Twp. 38 R. 4
 Well No. 6 Lane Farm _____
Empire Company _____

NORTH



SOUTH

Location _____
 Rig Up _____
 Drilling and remarks _____

*Shut Down
 2000'*

RECORD

Cased _____ in. _____ Ft.
 Sand _____
 Gas _____
 Oil _____
 Total Depth _____

PRODUCTION

1st 24 hrs. Nat. _____
 1st 24 hrs. after shot _____
 Gas _____ Cu. Ft.
 Dry Hole _____
 Abandoned _____

Date _____

4/10, 1917 Conroy Scout

Map No. _____ Sec. 29 Twp. 28 R. 4
 Well No. 6 Love Farm _____
Empire Company _____

NORTH

WEST								

EAST

SOUTH

Location _____
 Rig Up _____
 Drilling and remarks _____

*Shut Down
 2000'*

RECORD

Cased _____ in. _____ Ft.
 Sand _____
 Gas _____
 Oil _____
 Total Depth _____


PRODUCTION

1st 24 hrs. Nat. _____
 1st 24 hrs. after shot _____
 Gas _____ Cu. Ft.
 Dry Hole _____
 Abandoned _____

Date 4/17, 1917 Candy Scout

Map No. _____ Sec. 29 Twp. 28 R. 4
 Well No. 6 Love Farm _____
Engine Company _____

NORTH



SOUTH

Location _____
 Rig Up _____
 Drilling and remarks _____

2150

RECORD

Cased _____ in. _____ Ft.
 Sand _____
 Gas _____
 Oil _____
 Total Depth _____


PRODUCTION

1st 24 hrs. Nat. _____
 1st 24 hrs. after shot _____
 Gas _____ Cu. Ft.
 Dry Hole _____
 Abandoned _____

Date 4/24 1917 Carroll Scout

Map No. _____ Sec. 29 Twp. 28 R. 4
 Well No. 6 Love Farm _____
 _____ Company

NORTH



SOUTH

Location _____
 Rig Up _____
 Drilling and remarks

2215

RECORD

Cased _____ in. _____ Ft.
 Sand _____
 Gas _____
 Oil _____
 Total Depth _____

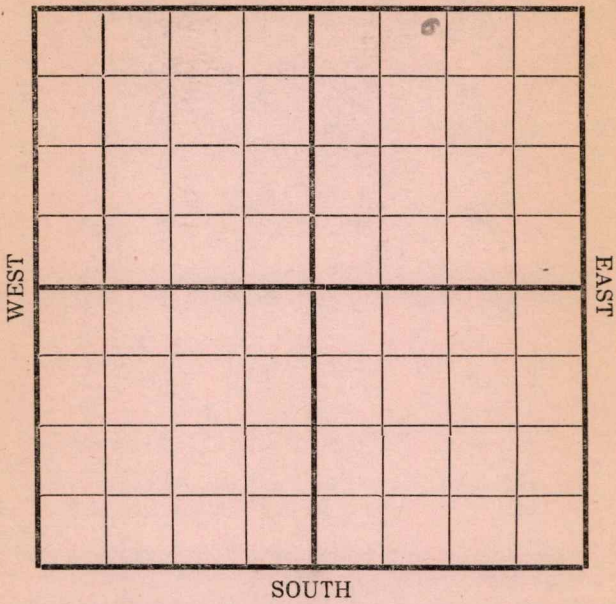
PRODUCTION

1st 24 hrs. Nat. _____
 1st 24 hrs. after shot _____
 Gas _____ Cu. Ft.
 Dry Hole _____
 Abandoned _____

Date

5/2, 191 7 _____ Scout

Map No. _____ Sec. 29 Twp. 28 R 4
Well No. 6 Love _____ Farm
Engine _____ Company
NORTH



Location _____
 Rig Up _____
 Drilling and remarks
2242


RECORD
 Cased _____ in. _____ Ft.
 Sand _____
 Gas _____
 Oil _____
 Total Depth _____

PRODUCTION
 1st 24 hrs. Nat. _____
 1st 24 hrs. after shot _____
 Gas _____ Cu. Ft.
 Dry Hole _____
 Abandoned _____

Date 5/8 1917 Carby Scout

Map No. _____ Sec. 29 Twp. 28 R. 4
 Well No. 6 feet Farm _____
 _____ Company

NORTH



SOUTH

Location _____
 Rig Up _____
 Drilling and remarks
2460

RECORD

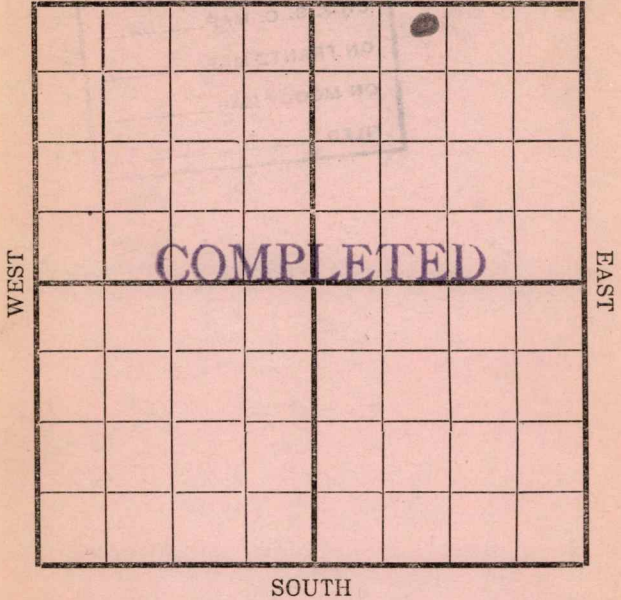
Cased _____ in. _____ Ft.
 Sand _____
 Gas _____
 Oil _____
 Total Depth _____

PRODUCTION

1st 24 hrs. Nat. _____
 1st 24 hrs. after shot _____
 Gas _____ Cu. Ft.
 Dry Hole _____
 Abandoned _____

Date 5/25, 1917 Carly Scout

Map No. _____ Sec. 29 Twp. 28 4 R. 4
Well No. 6 Love Farm _____
Anytime Company _____
NORTH



Location _____
Rig Up _____
Drilling and remarks
Estimated
at 250
0366

RECORD
Cased _____ in. _____ Ft.
Sand 2479-2503
Gas _____
Oil _____
Total Depth _____

PRODUCTION
1st 24 hrs. Nat. _____
1st 24 hrs. after shot _____
Gas _____ Cu. Ft.
Dry Hole _____
Abandoned _____

Date 5/29 1917 Candy Scout