KANSAS
FORM 51 10M 12-46 PETROL

Russell

Section 31 Township 13 Range 14-W

Well No. 1 Brown

Company Armer

Big Creek



FORM 252-A
5M 9-47 PETROL

KANSAS

Russell

Sec. 31 Twp. 13 R. 14W

Well No. #1 Brown Farm

Armer Company

Big Creek

____ Ft. from N. Line

330 Ft. from S. Line

330 Ft. from E. Line

____ Ft. from W. Line

SE NE

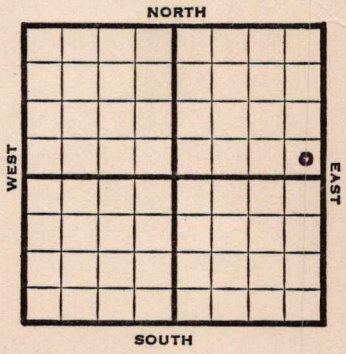

1947	Elev. 1868' REPORT
9/10	RUR
9/17	"
9/24	8" @ 158' Topeka 2760' Drlg. 2970'
10/1	Arbuckle 3303' TD 3308' 5" @ 3305' RUST
10/8	TD 3314' Estimate 3 oil PH
10/15	"
10/22	"
10/29	"
11/5	"
11/12	500 acid.
11/25	Arbuckle 3303 5" @ 3305 500 Acid Pump 120 Pot TD 3314 Gravity 40.9 COMPLETED

Form 26 200 Bks. 10-46 Petrol

Big Creek Pool

Kansas

Map No. _____ Sec. 31 Twp. 13 R. 14W

Well No. 1 Brown

Armer Company

FIRST REPORT Contractor

SE NE

SECTION PLAT



_____ Ft. from N. Line

330 Ft. from S. Line

330 Ft. from E. Line

_____ Ft. from W. Line

Russell County

Location _____

Rig up _____

Drilling and Remarks:

R U R

RECORD

Cased _____ in., _____ ft.

Sand _____

Gas _____

Oil _____

Total Depth _____

PRODUCTION

1st 24 hrs. Nat. _____

1st 24 hrs. after shot _____

Gas _____ Cu. Ft.

Dry Hole _____

Abandoned _____

Date

SEP 1 0 1947 19

S. J. LEWIS Scout

Form 26 200 Bks. 10-46 Petrol

Kansas

Big Creek Pool

Map No. 72 Sec. 31 Twp. 13 R. 14W

Well No. 1 Brown

Armer Company

COMPLETE Contractor

SE NE

El. 1868.

SECTION PLAT



Ft. from N. Line

330 Ft. from S. Line

330 Ft. from E. Line

Ft. from W. Line

Russell County

Location

Rig up

Drilling and Remarks:

Ar 3303

5" Ca 3305

500 acid

Pump 120 Bt

40 g Gr

RECORD

Cased in., ft.

Sand

Gas

Oil

Total Depth 3314

PRODUCTION

1st 24 hrs. Nat.

1st 24 hrs. after shot

Gas Cu. Ft.

Dry Hole

Abandoned

Date

NOV 25 1947 19

S. J. LEWIS Scout