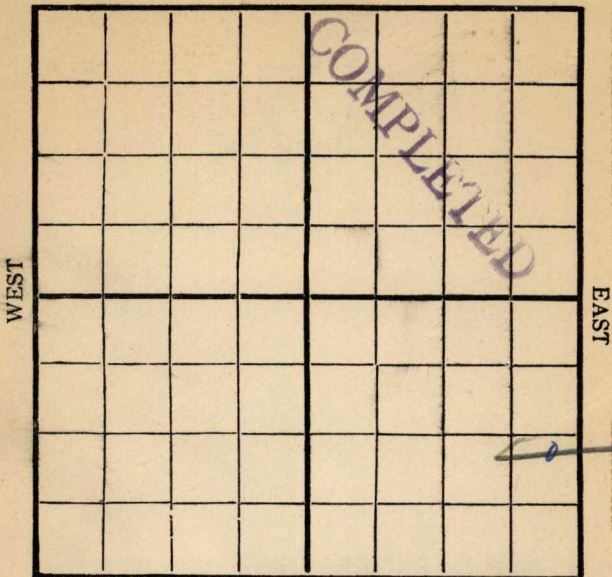


Map No. _____ Sec 31 Twp. 28 R. ✓

Well No. 1 Kelley Farm _____

Hoyt & Co Company _____

NORTH



SOUTH

Location _____

Rig Up _____

Drilling Remarks:

Drilling Remarks:

3/31 2100 shut down
for boiler
4/3 started drilling
and broke shaft
of Bull wheel
5/1 = 2265 = Underreaming
5/2 2605 ft hole full
fluid. 5 3/16 hole feet
in liner

RECORD

PRODUCTION

Cased _____ in _____ Ft.

1st 24 hrs. Nat. _____

Sand _____

1st 24 hrs. after shot _____

Gas _____

Gas _____ Cu. Ft.

Oil _____

Dry Hole _____

Total Depth _____


Abandoned _____

Map No. _____ Sec. 31 Twp. 28 R. 4

Well No. I Keely Farm _____

Hoyt & Et. al. Company _____

NORTH



SOUTH

Location _____

Rig up _____

Drilling and remarks

*2200 ft.
Shut down
Changing boilers*

RECORD

Cased _____ in. _____ Ft.

Sand _____

Gas _____

Oil _____

Total Depth _____

PRODUCTION

1st 24 hrs. Nat. _____

1st 24 hrs. after shot _____

Gas _____ Cu. Ft.

Dry Hole _____

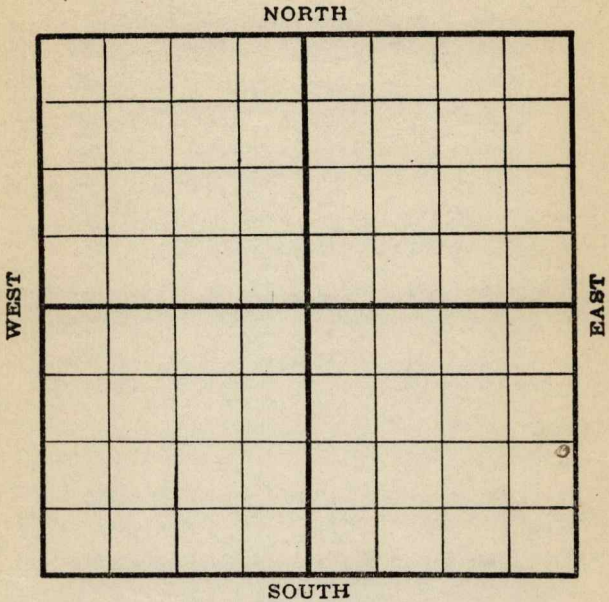
Abandoned _____

Date

3/31, 1916, Kirkwood Scout

Map No. _____ Sec. 31 Twp. 28 R. 4

Well No. 1 Kelly Farm _____
Hoop out also Company _____



Location _____

Rig up _____

Drilling and remarks

*Started drilling
and broke shaft
on Bull-whisker*

RECORD

Cased _____ in. _____ Ft.
 Sand _____
 Gas _____
 Oil _____
 Total Depth _____

PRODUCTION

1st 24 hrs. Nat. _____
 1st 24 hrs. after shot _____
 Gas _____ Cu. Ft.
 Dry Hole _____
 Abandoned _____

Date 4/3, 1916, Kirkman Scout

Map No. _____ Sec. 31 Twp. 28 R. 4

Well No. 1 F. E. Keedy Farm _____


Front Hill Oil Co Company _____

(Key to 22)

NORTH

WEST

EAST



SOUTH

Location _____

Rig Up _____

Drilling and remarks _____

RECORD

Cased _____ in. _____ Ft.

Sand _____

Gas _____

Oil _____

Total Depth _____

2-26-5 - Underway

PRODUCTION

1st 24 hrs. Nat. _____

1st 24 hrs. after shot _____

Gas _____ Cu. Ft.

Dry Hole _____

Abandoned _____


Date _____

_____, 1916 Scout

Map No. _____ Sec. 31 Twp. 28 R. 4

Well No. 1 F E Keeley Farm _____
Hayt et al Company _____

NORTH



SOUTH

RECORD

Location _____

Cased _____ in. _____ Ft.

Rig Up _____

Sand _____

Drilling and remarks

Gas _____

Oil _____

Total Depth _____

*5/1 2605 ft
 well full fluid
 will put in liner
 and finish with
 small tools*

PRODUCTION

1st 24 hrs. Nat. _____

1st 24 hrs. after shot _____

Gas _____ Cu. Ft.

Dry Hole _____

Abandoned _____

*size hole now is
 5 3/16
 Think it a good well*

Date _____

5/2, 1916. J. C. Carliff Scout

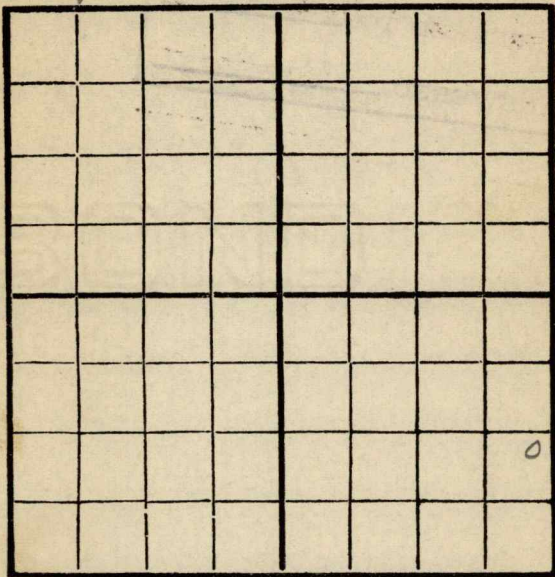
Map No. _____ Sec. 31 Twp. 28 R. 4

Well No. Kelly Farm _____
Hay et al Company _____

NORTH

WEST

EAST



SOUTH

RECORD

Location _____
 Rig Up _____
 Drilling and remarks

Cased _____ in. _____ Ft.
 Sand _____
 Gas _____
 Oil _____
 Total Depth _____

*found sand 2520
 to 2560, full
 water - hole
 plugged*

PRODUCTION

1st 24 hrs. Nat. _____
 1st 24 hrs. after shot _____
 Gas _____ Cu. Ft.
 Dry Hole _____
 Abandoned _____

Date

5/8, 1916 Alford Scout

Butte

FORM 26 250 BKS. 4-28 WESTERN

MAP NO. KANSAS SEC. 31 TWP. 28S R. 4E

WELL NO. 1 Kelly

Hugh et al COMPANY

CONTRACTOR

SECTION PLAT

ABANDONED

			0

_____ FT. FROM N. LINE

_____ FT. FROM S. LINE

_____ FT. FROM E. LINE

_____ FT. FROM W. LINE

LOCATION _____

RIG UP _____

DRILLING AND REMARKS:



RECORD

CASED _____ IN., _____ FT.

SAND _____

GAS _____

OIL _____

TOTAL DEPTH 2560

PRODUCTION

1ST 24 HRS. NAT. _____

1ST 24 HRS. AFTER SHOT _____

GAS _____ CU. FT.

DRY HOLE ✓

ABANDONED ✓

DATE

5-9 1926

SCOUT

Butler

MAP NO. KANSAS SEC. 31 TWP. 28S R. 4E

WELL NO. 1 Keely

Keel Oil Co. COMPANY

CONTRACTOR

ABANDONED

SECTION PLAT

_____ FT. FROM N. LINE

_____ FT. FROM S. LINE

_____ FT. FROM E. LINE

_____ FT. FROM W. LINE

LOCATION _____

RIG UP _____

DRILLING AND REMARKS:



RECORD

CASED _____ IN. _____ FT.

SAND _____

GAS _____

OIL _____

TOTAL DEPTH 7560

PRODUCTION

1ST 24 HRS. NAT. _____

1ST 24 HRS. AFTER SHOT _____

GAS _____ CU. FT.

DRY HOLE

ABANDONED

DATE

_____ 192 _____ SCOUT