


Section 3 Township 28 Range 5E

Well No. 1 Clark

Company Rex & Morris

Misc.
NORTH



SOUTH

KANSAS

Butler

Sec. 3 Twp. 28 R. 5E ✓

Well No. #1 Clark Farm

Rex & Morris Company

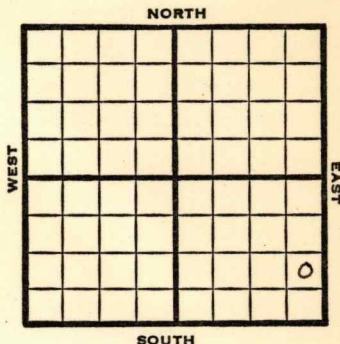
Miscellaneous

_____ Ft. from N. Line

990' Ft. from S. Line

330' Ft. from E. Line

_____ Ft. from W. Line



NE SE SE

1948

Elev. 7261' REPORT

11/23

Machine

11/30

"

12/6

"

12/14

15" @ 330'

Drlg. 760'

12/22

Drlg. 1480'

12/29

10" @ 1840'

Drlg. 1860'

1/5

Drlg. 2350'

1/12

8" @ 2360 **Bart 2692**

Miss 2703 - 65 TD

7" @ 2680

1/19

TD 2705'

50 qts 2693-2702

CO

1/26

Miss 2703'

7" @ 2680'

Pump 40 oil Pot.

Gr. 38°

TD 2705'

COMPLETED

Map No. _____ Sec. 3 Twp. 28 R. 5E

Well No. 1 Clark

Rex & Morris Company

FIRST REPORT Contractor

NE SE SE


SECTION PLAT

_____ Ft. from N. Line

990 Ft. from S. Line

330 Ft. from E. Line

_____ Ft. from W. Line




Butler County

Location _____

Rig up _____

Drilling and Remarks:

Machine



RECORD

Cased _____ in., _____ ft.

Sand _____

Gas _____

Oil _____

Total Depth _____

PRODUCTION

1st 24 hrs. Nat. _____

1st 24 hrs. after shot _____

Gas _____ Cu. Ft.

Dry Hole _____

Abandoned _____

Date

NOV 23 1948 19

S. J. LEWIS Scout

