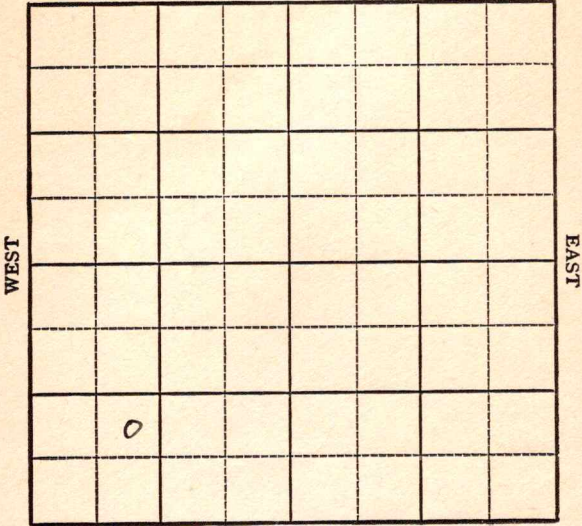


Section 13 Township 14 Range 18W

Well No. 1 J. Herl

Company Derby Oil

Wildcat
NORTH



SOUTH

KANSAS

Ellis

Sec. 13 Twp. 14 R. 18W ✓

Well No. #1 J. Herl Farm

Derby Oil Company
Wildcat

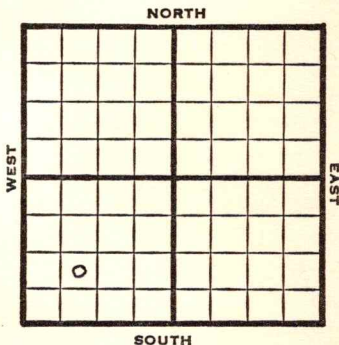
_____ Ft. from N. Line

990' Ft. from S. Line

_____ Ft. from E. Line

990' Ft. from W. Line

NE SW SW



1948

Eli 1957'

REPORT

- 10/27 Location
- 11/3 "
- 11/10 "
- 11/16 "
- 11/24 RUR
- 11/30 8" @ 1152'
- 12/8 Drlg 2760'
- 12/15 TD 3610'
- ans 3259'
- Arb 3560'
- Aband.

ABANDONED

$$\begin{array}{r} 3259 \\ 1957 \\ \hline 1302 \end{array}$$

$$\begin{array}{r} 3560 \\ 1957 \\ \hline 1603 \end{array}$$

$$\begin{array}{r} 3560 \\ 1957 \\ \hline 1603 \end{array}$$

Map No. _____ Sec. 13 Twp. 14 R. 18W

Well No. 1 J. Herl

Derby Oil Company

FIRST REPORT

Contractor

NE SW SW


SECTION PLAT

_____ Ft. from N. Line

990 Ft. from S. Line

_____ Ft. from E. Line

990 Ft. from W. Line



Ellis County

Location X

Rig up _____

Drilling and Remarks:

RECORD

Cased _____ in., _____ ft.

Sand _____

Gas _____

Oil _____

Total Depth _____

PRODUCTION

1st 24 hrs. Nat. _____

1st 24 hrs. after shot _____

Gas _____ Cu. Ft.

Dry Hole _____

Abandoned _____

Date

OCT 27 1948 19

S. J. LEWIS

Scout

