

Butler

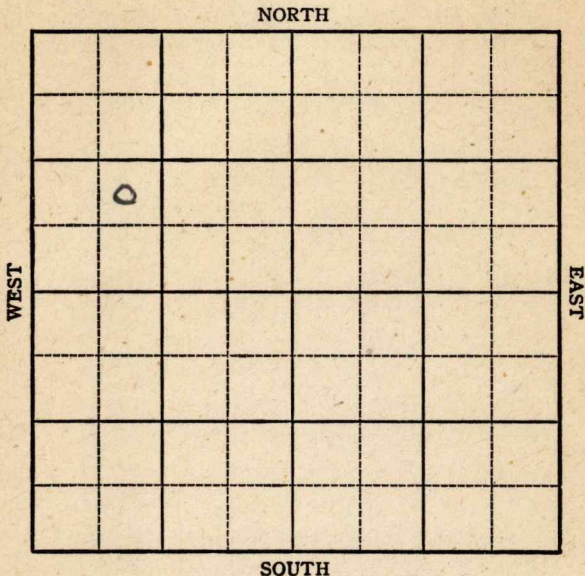
FORM 51 IOM 12-46 PETROL

KANSAS

Section 10 Township 28 Range 5E

Well No. 1 Covert

Company Saco Oil



KANSAS

Butler county ✓

Sec. 10 Twp. 28 R. 5E

Well No. 1 Covert Farm _____

Saco Oil Company _____

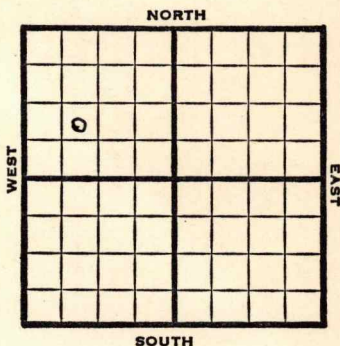
Miscellaneous _____

_____ Ft. from N. Line

990 Ft. from S. Line

_____ Ft. from E. Line

990 Ft. from W. Line



NE SW NW

1947 **Elev. 1273'** REPORT

5/28 Location

6/3 Mach

6/10 Drlg. 160'

6/17 15" @ 385'
12" @ 1006'
Drlg. 1175'

6/24 10" @ 1640'
Drlg. 1890'

7/1 **Kansas 2125'**
Drlg 2235'

7/8 **Mississippi 2729'**
7" @ 2745'
Drlg. 2775'

7/16 **Arb. 3177'**
T.D. 3183'
Abandoned.

ABANDONED

Map No. _____ Sec. 10 Twp. 28 R. 5E

Well No. 1 Covert

Saco Oil Company

FIRST REPORT Contractor

NE SW NW


SECTION PLAT

_____ Ft. from N. Line

990 Ft. from S. Line

_____ Ft. from E. Line

990 Ft. from W. Line



Butler County

Location X

Rig up _____

Drilling and Remarks:

RECORD

Cased _____ in., _____ ft.

Sand _____

Gas _____

Oil _____

Total Depth _____

PRODUCTION

1st 24 hrs. Nat. _____

1st 24 hrs. after shot _____

Gas _____ Cu. Ft.

Dry Hole _____

Abandoned _____

Date

MAY 28 1947

19

S. J. LEWIS

Scout

