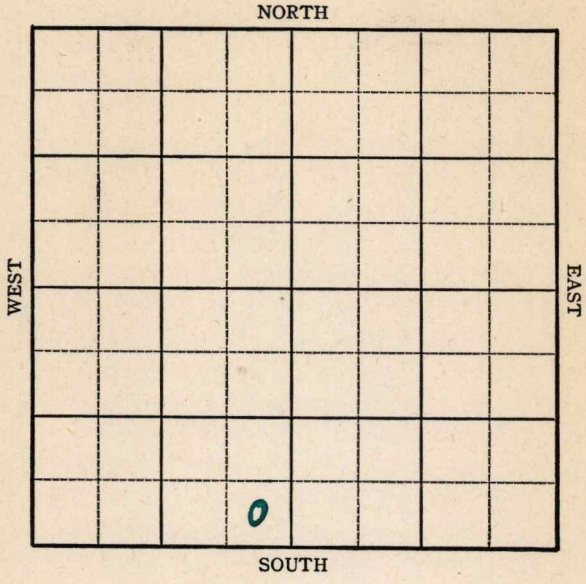


Section 11 Township 28 Range 5-E

Well No. #1 Crowley

Company Kewanee Oil



KANSAS

Butler County

Sec. 11 Twp. 28 R. 5E

Well No. #1 Crowley Farm _____

Kewanee Oil Company _____

Miscellaneous

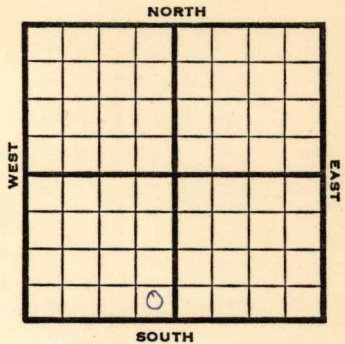
_____ Ft. from N. Line

330 Ft. from S. Line

330 Ft. from E. Line

_____ Ft. from W. Line

SE SW



1946

Elev. 1305

REPORT

2/27 Machine
3/7 15" - 340' Drlg. 420'

3/13 **Miss. 2731**
7" @ 2695
TD 2738
Pump 100 Pot.
Grav. 38.0

COMPLETED

KANSAS

Kansas Pool Name Miscellaneous

Map No. 11 Sec. 11 Twp. 28 R. 5E


Well No. 1 Crowley

Kewanee Oil Company

FIRST REPORT Contractor

SE SW

SECTION PLAT



_____ Ft. from N. Line

330 Ft. from S. Line

330 Ft. from E. Line

_____ Ft. from W. Line

Butler County

Location _____

Rig up _____

Drilling and Remarks:
machine

RECORD

Cased _____ in., _____ ft.

Sand _____

Gas _____

Oil _____

Total Depth _____

PRODUCTION

1st 24 hrs. Nat. _____

1st 24 hrs. after shot _____

Gas _____ Cu. Ft.

Dry Hole _____

Abandoned _____

Date

FEB 27 1946

19

S. J. LEWIS

Scout

Kansas Pool Name Miscellaneous

KANSAS

Map No. 11 Sec. 11 Twp. 28 R. 5E

Well No. 1 Crowley

Kewanee Oil Company

COMPLETED

Contractor

SE SW

E 11298

SECTION PLAT

_____ Ft. from N. Line

330 Ft. from S. Line

330 Ft. from E. Line

_____ Ft. from W. Line

Butler County

Location _____

Rig up _____

Drilling and Remarks:

*Bar 22687
9" 22685
Crown 168 BT*

HD 2 Se

RECORD

Cased _____ in., _____ ft.

Sand _____

Gas _____

Oil _____

Total Depth 2700

PRODUCTION

1st 24 hrs. Nat. _____

1st 24 hrs. after shot _____

Gas _____ Cu. Ft.

Dry Hole _____

Abandoned _____

Date

APR 10 1946 19

S. J. LEWIS Scout