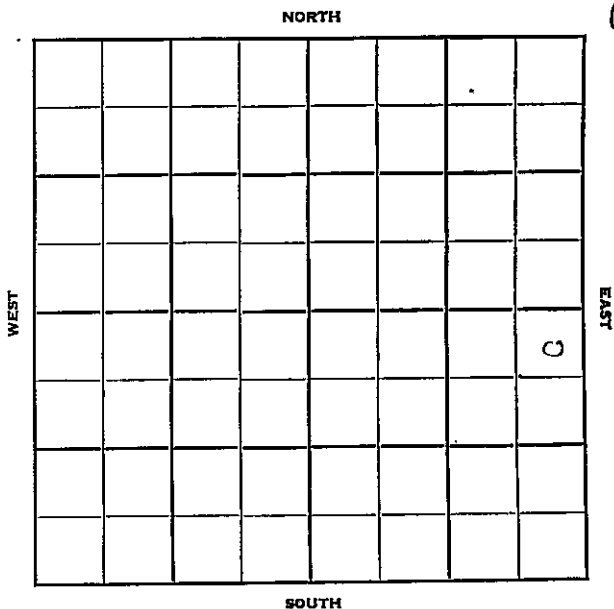


Section 26 Township 13 Range 30W

Well No. #1 Teeter

Company Musgrove Pet.



Sec. 26 Twp. 13 R. 30 W

Well No. # 1 Teeter Farm

Musgrove Pet. Company

Musgrove Pet. Contractor

330 Ft. from N. Line

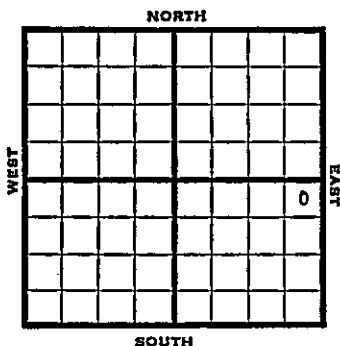
Ft. from S. Line

330 Ft. from E. Line

Ft. from W. Line

NE NE SE

Magnolia Farmout




1951 Elev. 2867' REPORT

10/10 RUR

1952  
1/2

Spud 10-5-51  
Oil Well ED 4725  
8" @ 168  
Heeb. 3871                      Lans. 3893  
B KC 4027                      Miss. 4492  
DST 4496-4505 open 35 min.  
Rec. 20' mud  
DST 4545-55 open 20 min.  
Rec. 40' SO & WCM 800' muddy oil  
Misener 4642      VIOLA 4644  
DST 4640-52 open 1 hr.  
Rec. 20' mud  
Arb. 4683                      TD 4725  
5" @ 4684      CO to 4650  
2 1/4 / 4551-54      FU 700' fluid  
1 1/4 hr. mostly wtr. S/ 20 BFPH  
85% wtr.      Perf. 4547-51  
S/ 4 BOPH 3000 A      S/ 7 BOPH  
12 hr.  
Comp. 37 1/4 BOPD 12% wtr.

**COMPLETED**

County Gove State KansasSec. 26 (Blk. Twp.) 13 (Sur. Rge.) 30W Map No.Operator Musgrove Pet.Well No. 1 Farm TeeterElev. Location NE NE SE330 Ft. From N Line SE330 Ft. From E Line Quarter1st. Report OCT 10 1951

Completion

Remarks Magnolia - F.O.Musgrove Pet - Contr.

Spudding Date

Orig. Data

RUR

